CLARK COUNTY SCHOOL DISTRICT SCHOOLS MAP

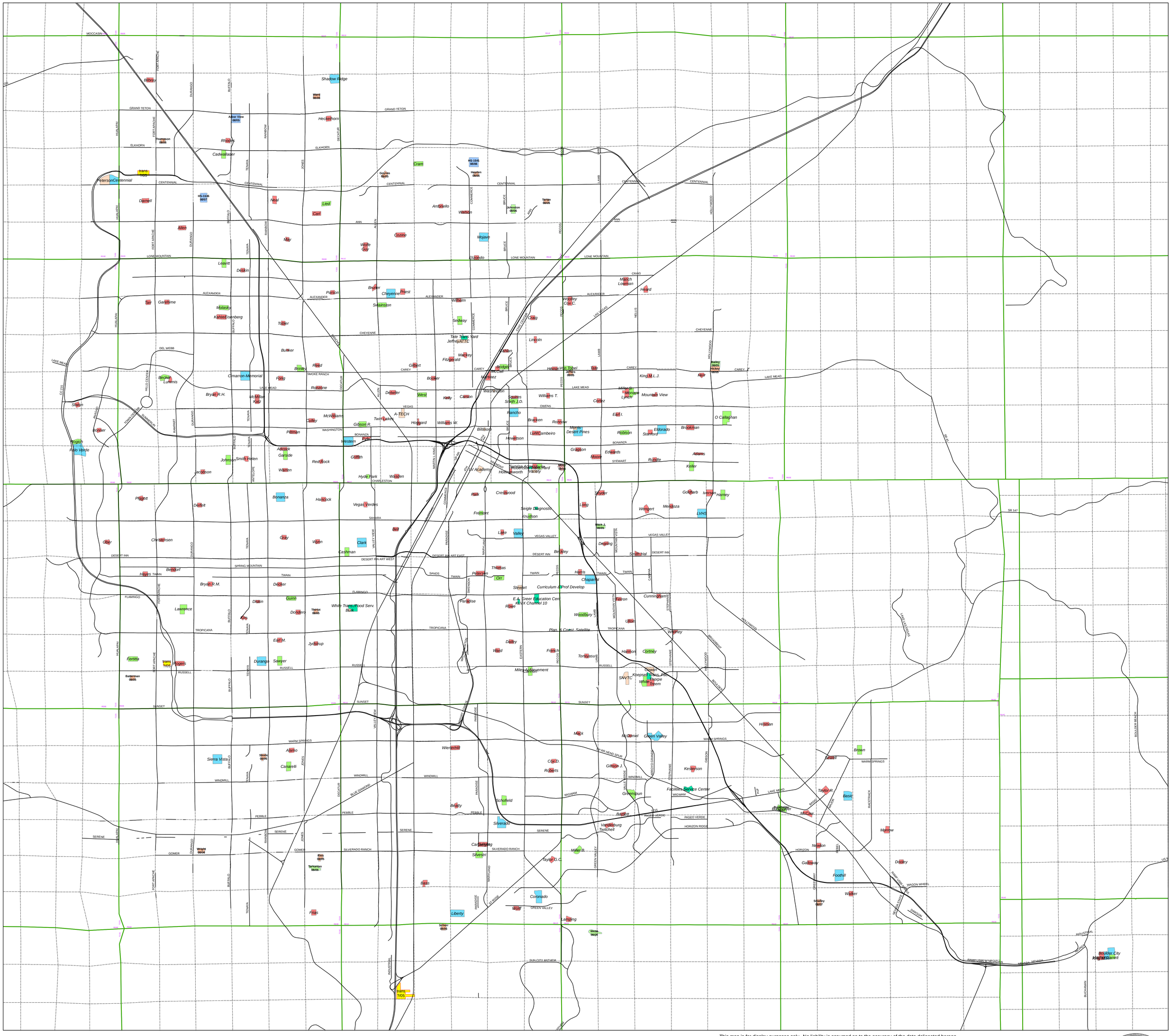
MOCCASIN
GRAND TETON
ELKHORN
CENTENNIAL
ANN
LONE MOUNTAIN
CRAIG
ALEXANDER
CHEYENNE
DEL WEBB
LAKE MEAD
CAREY
SMOKE RANCH
OWENS
BONANZA
WASHINGTON
VEGAS
STEWART
CHARLESTON
SAHARA
VEGAS VALLEY
DESERT INN
SPRING MOUNTAIN
TWAIN
FLAMINGO
TROPICANA
RUSSELL
SUNSET
WARM SPRINGS
WINDMILL
BLUE DIAMOND
PEBBLE
SERENE
GOMER
SILVERADO RANCH
PASEO VERDE
HORIZON RIDGE
WIGWAM
HORIZON
WAGON WHEEL
INDUSTRIAL
SUN CITY ANTHEM
BOULDER BEACH
BUCHANAN
DAMON
SR 147
US 95
Bilbray
Shadow Ridge
Hickey
Hickman
Hickman
Hickman
Hickey
Hickey
Hickey

CLARK COUNTY SCHOOL DISTRICT OUTLYING SCHOOLS MAP

Moapa Valley

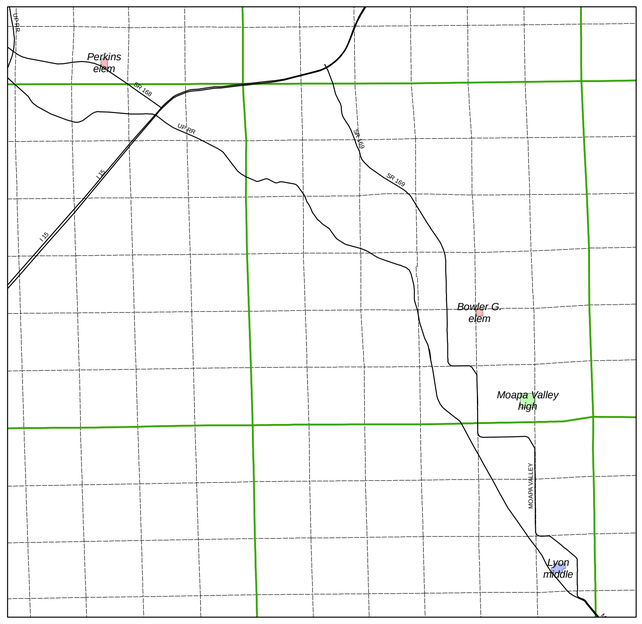

Virgin Valley

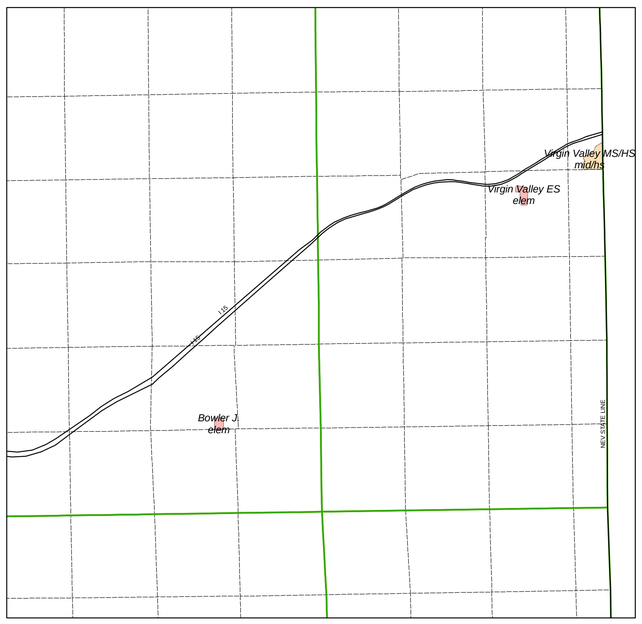

Mt. Charleston

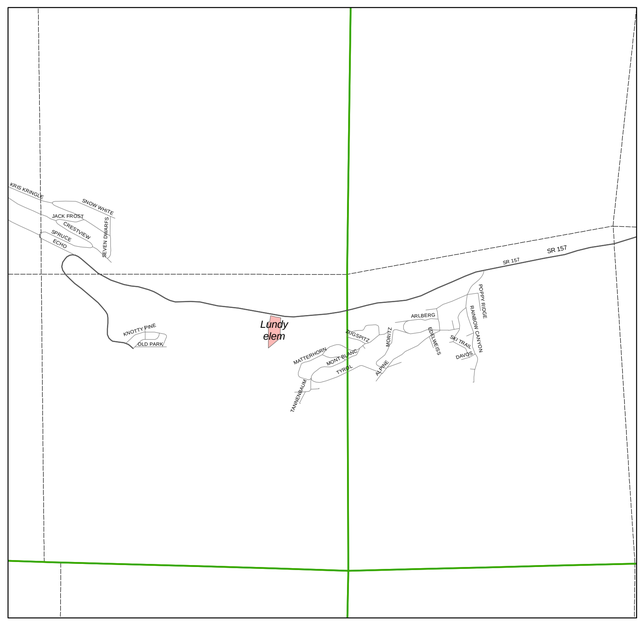

Indian Springs

Blue Diamond

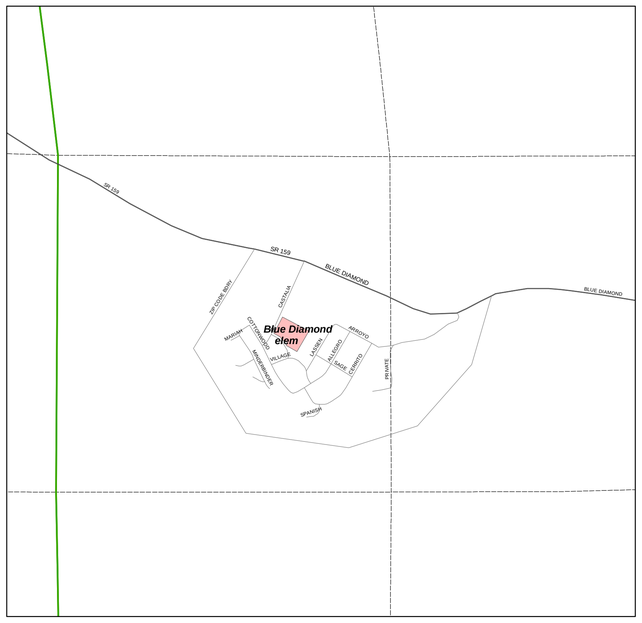

Goodsprings

Sandy Valley

Searchlight

Laughlin

This map is for display purposes only. No liability is assumed as to the accuracy of the data delineated hereon.

04-18-05 z:\book4\wip\outschools map.mxd