Comprehensive Planning

Adopted Planned Land Use

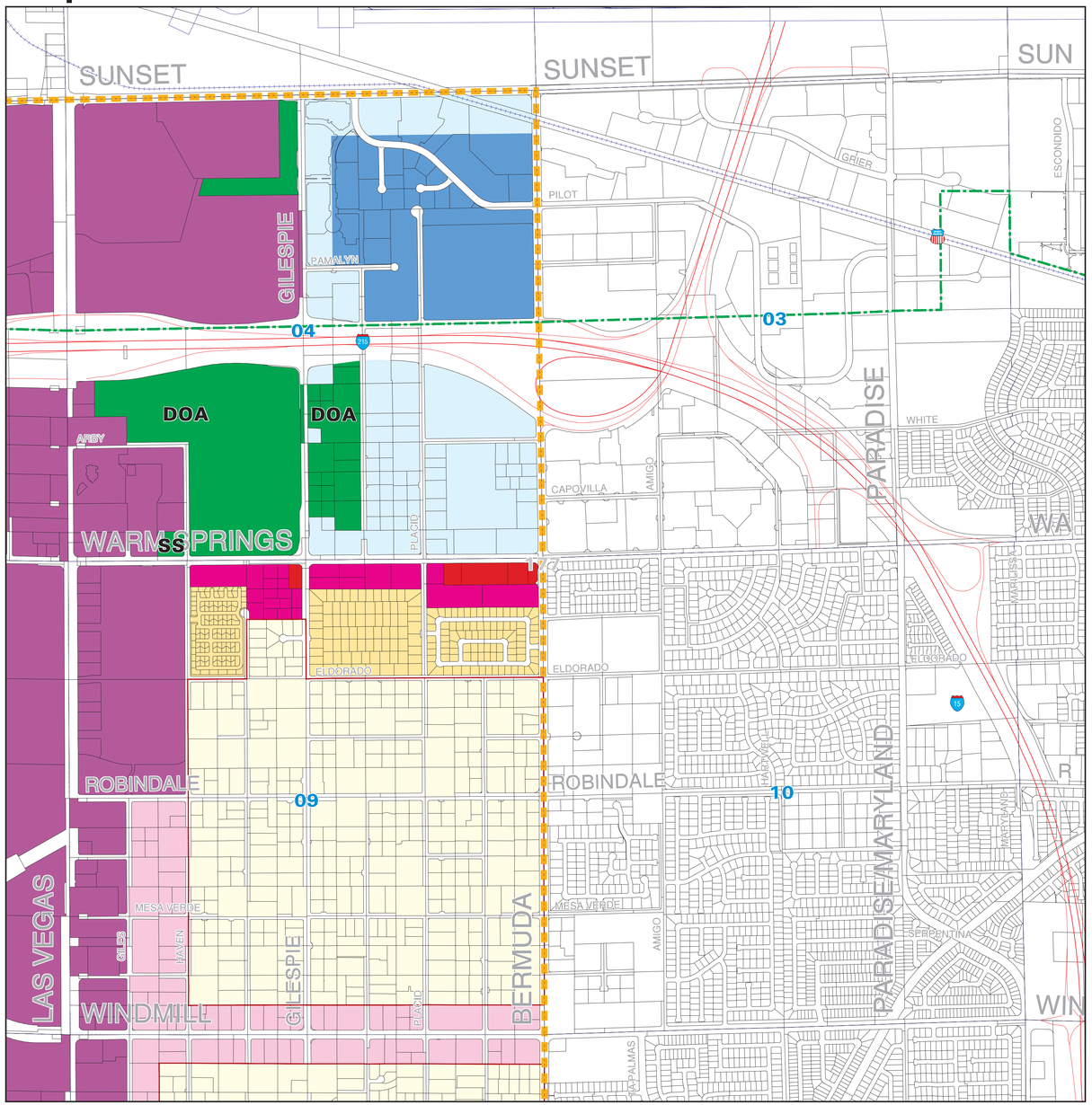

Requests

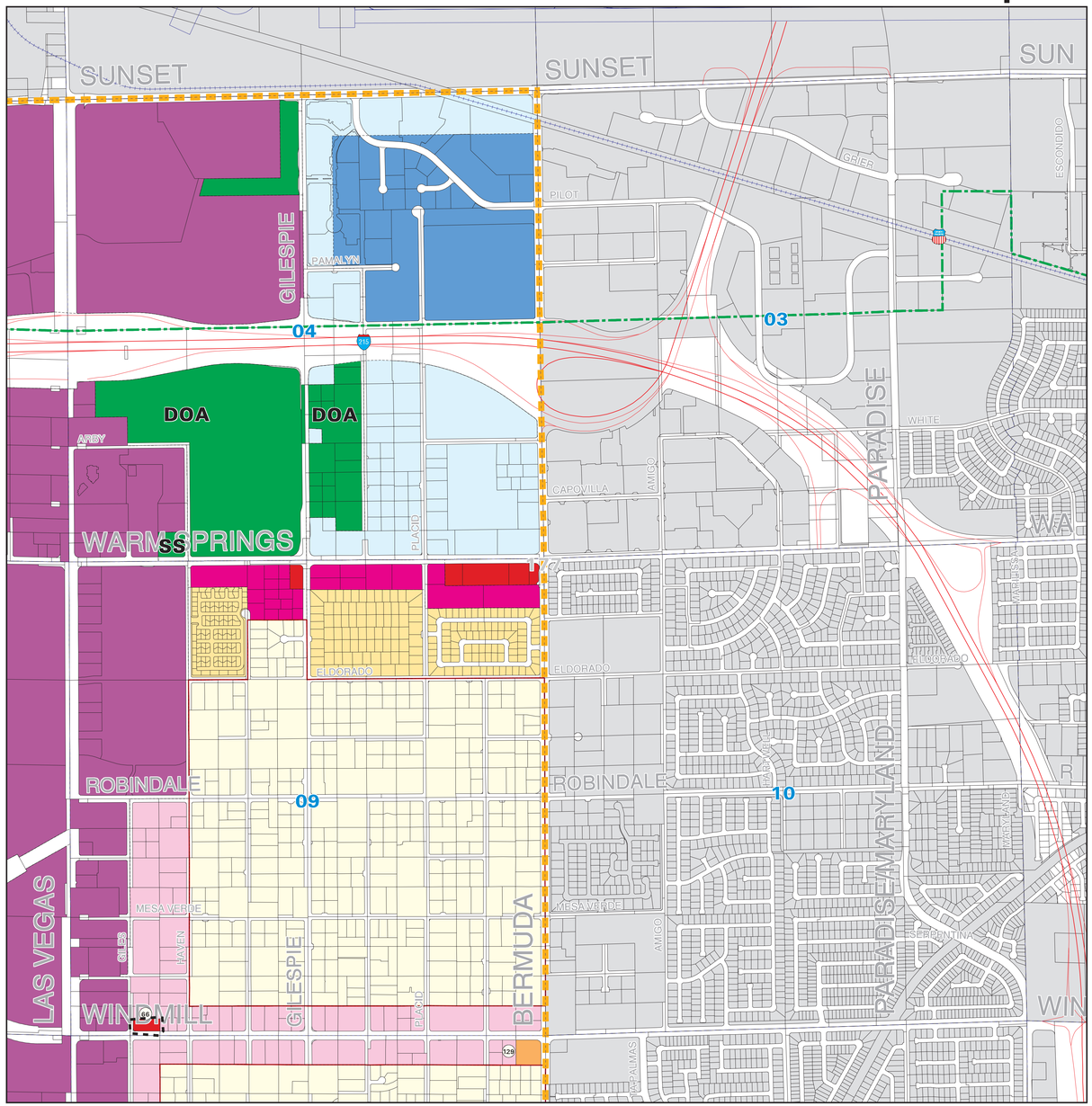

- Open Lands
- Residential Rural Up to 0.5 du/1ac
- Residential Agricultural Up to 1 du/1ac
- Rural Neighborhood Preservation Up to 2 du/1ac
- Rural Neighborhood Up to 2 du/1ac
- Residential Low Up to 3.5 du/1ac
- Residential Suburban Up to 8 du/1ac
- Residential Medium From 3 du/1ac to 14 du/1ac
- Residential High From 8 du/1ac to 18 du/1ac
- Residential Urban Center From 18 du/1ac to 32 du/1ac
- Residential High Rise Center Greater than 32 du/1ac
- Office Professional
- Commercial Neighborhood
- Commercial General
- Commercial Tourist
- Business and Design Research Park
- Industrial
- Heavy Industrial
- Public Facilities
- Institutional
- Major Development Projects
- Incorporated City
- Planning Area boundaries
- Community Districts
- BLM Disposal Area
- Live Ordinance Loading Area
- Accident Potential Zone
- AE 65 Zone
- AE 70 Zone
- AE 75 Zone
- AE 80 Zone

Enterprise Index Map 05 of 21

0 350 700 1050 1400

SCALE IN FEET

Plot created on: May 07, 2014

CCSD	=	School District
E	=	Elementary
M	=	Middle
H	=	High
G	=	Government Facility
GC	=	Golf Course
F	=	Fire Station
L	=	Library
P	=	Park
SS	=	Electrical Sub-Station
W	=	Place of Worship
WD	=	Water District
U	=	Utility

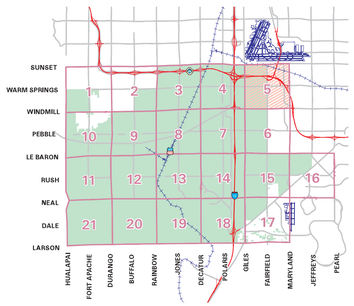

This information is for display purposes only.
No liability is assumed as to the accuracy of the data delineated hereon.

\\ccgis1\gisdata\prcomp\projects\ct\springvalley\plotentplu-requests.aml