Comprehensive Planning

Map 06

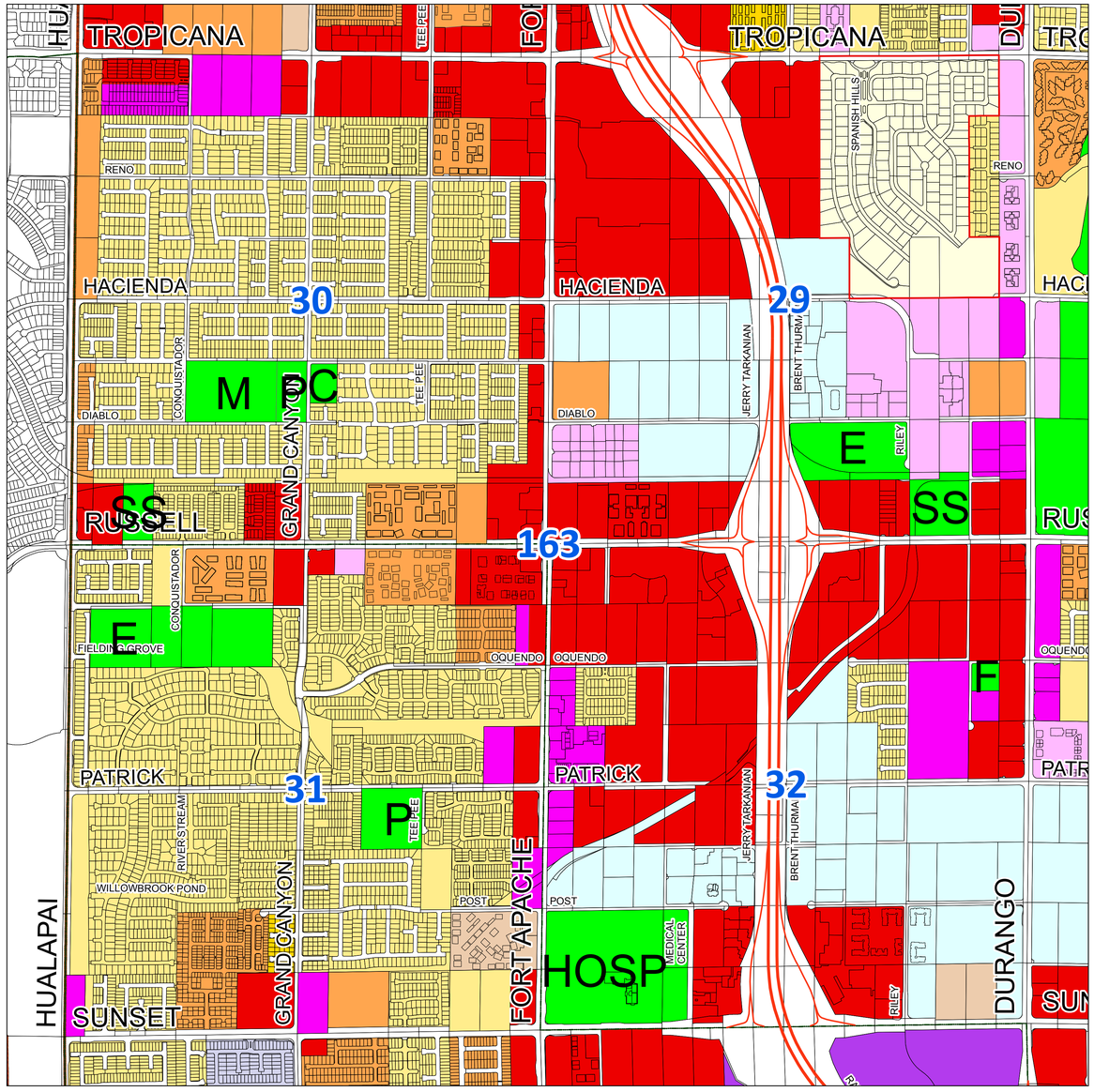

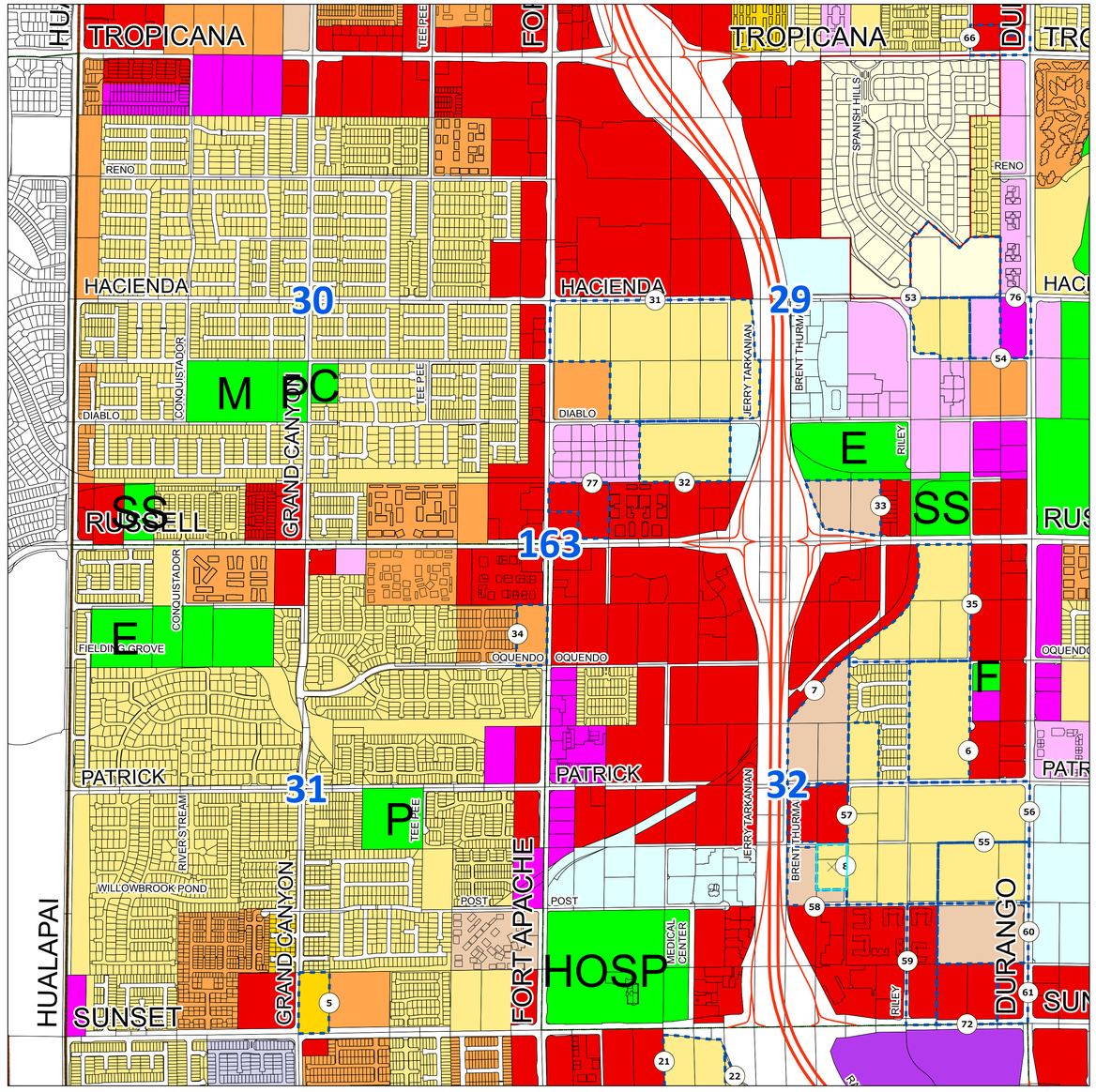

- Open Lands
- Residential Rural Up to 0.5 du/1ac
- Residential Agricultural Up to 1 du/1ac
- Rural Neighborhood Preservation Up to 2 du/1ac
- Rural Neighborhood Up to 2 du/1ac
- Residential Low Up to 3.5 du/1ac
- Residential Suburban Up to 8 du/1ac
- Residential Medium From 3 du/1ac to 14 du/1ac
- Residential High From 8 du/1ac to 18 du/1ac
- Residential Urban Center From 18 du/1ac to 32 du/1ac
- Residential High Rise Center Greater than 32 du/1ac
- Office Professional
- Commercial Neighborhood
- Commercial General
- Commercial Tourist
- Business and Design Research Park
- Industrial
- Heavy Industrial
- Public Facilities
- Institutional
- Major Development Projects
- Community Districts
- Planning Area Boundaries
- AE 60 Zone
- AE 65 Zone
- AE 70 Zone
- AE 75 Zone

Spring Valley

Index Map 06 of 11

0 680 1,360 2,040 2,720
SCALE IN FEET

Map Created On: September 5, 2014

Comprehensive Planning
COMMUNITY PLANNING

This information is for display purposes only.
No liability is assumed as to the accuracy of the data delineated hereon.

\\ccgis1\gisdata\prcomp\projects\ct\springvalley\spvplu-requests-06.mxd

CHARLESTON
SAHARA
DESERT INN
FLAMINGO
TROPICANA
RUSSELL
SUNSET
WARM SPRINGS
WINDMILL
PEBBLE

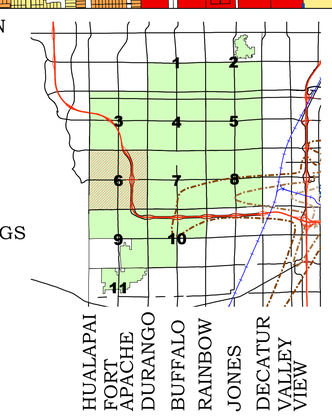

CCSD	=	School District
E	=	Elementary
M	=	Middle
H	=	High
G	=	Government Facility
GC	=	Golf Course
F	=	Fire Station
L	=	Library
P	=	Park
SS	=	Electrical Sub-Station
W	=	Place of Worship
WD	=	Water District
U	=	Utility

Map 06