

Mixed Use Overlay District

Las Vegas Valley
(Appendix G, Map 15a)

Legend

Mixed Use

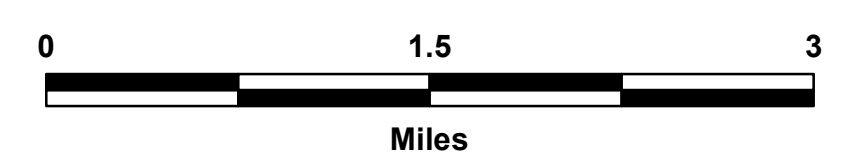

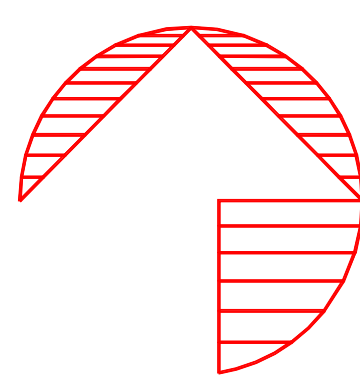
- MUD 1 Most intense urban form
- MUD 2 Most intense suburban form
- MUD 3 Moderately intense suburban form
- MUD 4 Least intense suburban form
- Incorporated Cities

Noise Subzones

- AE - 60
- AE - 65
- AE - 70
- AE - 75

Latest Amendment: December 22, 2008 - Ord. #3724

History: 3174 - 1/05; 3219 - 5/05; 3295 - 10/05;
3411 - 7/06; 3550 - 9/07; 3596 - 3/08;
3658 - 6/08; 3721 - 11/08



*This information is for display purposes only.
No liability is assumed as to the
accuracy of the data delineated hereon.*

Map Created On: March 6, 2008, Modified 03/09/2012

\\prcomp\projects\zn\AppendixG_Maps\Map15a_MUD_Overlay.mxd