EXHIBIT H-1

Provisional Order Assessment Plat for Unit 2

EXHIBIT H-1 - Provisional Order Assessment Plat for Unit 2

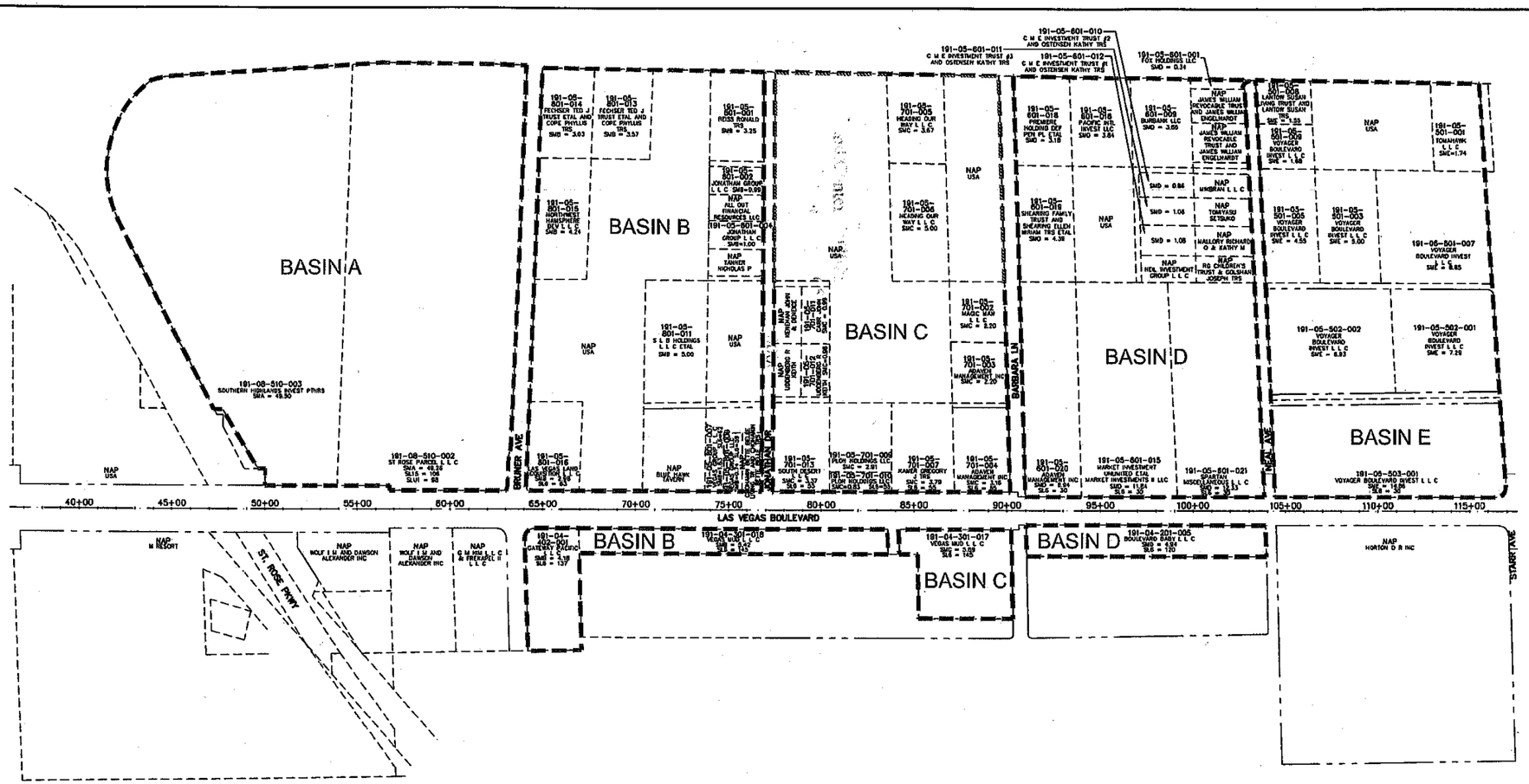

CLARK COUNTY, NEVADA, IMPROVEMENT DISTRICT NO. 158 - LAS VEGAS BOULEVARD - ST. ROSE PARKWAY TO PYLE AVENUE (5/13/14 UPDATE) - UNIT 2

TOTALS

	THIS SHEET	UNIT 3
SMA =	98.76 AC	98.76 AC
SMB =	36.03 AC	36.03 AC
SMC =	34.89 AC	34.89 AC
SMD =	54.68 AC	54.68 AC
SME =	54.45 AC	54.45 AC
SMF =	0 AC	154.56 AC
SMG =	0 AC	134.43 AC
SMH =	0 AC	77.65 AC
SL6 =	1071 LF	5957 LF
SL15 =	106 LF	106 LF
SLU1 =	98 LF	98 LF

LEGEND

	SID LIMIT
	RIGHT-OF-WAY LINE
	PROPERTY LINE
	CENTER LINE
	NAP (NOT A PART)
[.. LF]	EXISTING IMPROVEMENTS
	SEWER MAIN BASIN

LEGEND (CONT.)

SDW	STORM DRAIN (WEST)
SDE	STORM DRAIN (EAST)
SMA	SEWER MAIN BASIN A
SMB	SEWER MAIN BASIN B
SMC	SEWER MAIN BASIN C
SMD	SEWER MAIN BASIN D
SME	SEWER MAIN BASIN E
SMF	SEWER MAIN BASIN F
SMG	SEWER MAIN BASIN G
SMH	SEWER MAIN BASIN H
SL6	SEWER LATERAL 6-INCH
SL15	SEWER LATERAL 15-INCH W/72-INCH MANHOLE
SLU1	SEWER LATERAL UPSIZE 12-TO 18-INCH

ACCEPTED:

S.I.D. COORDINATOR — DATE: 5-27-14

REV. NO.	DATE	DESCRIPTION	APPROVED

CLARK COUNTY, NEVADA, IMPROVEMENT DISTRICT NO. 158

ST. ROSE PKWY TO PYLE AVE – UNIT 2

PROVISIONAL ORDER ASSESSMENT PLAT

CLARK COUNTY, NEVADA, DEPARTMENT OF PUBLIC WORKS

PRELIMINARY NOT FOR CONSTRUCTION

PROJECT No: 500-884 DRAWN BY: BD
DESIGNED BY: KLT CHECKED BY: KLT
APPROVED BY

G. C. WALLACE COMPANIES
ENGINEERS | PLANNERS | SURVEYORS
1555 S. RAINBOW BOULEVARD · LAS VEGAS, NV 89146
T: 702.804.2000 · F: 702.804.2399 · GCWALLACE.COM

SCALE
HORIZ: 1" = 300'
VERT: N/A
FIELD BOOK
CC WO. NO. XXXX-XX

DRAWING NO. 4
SHT. 4 OF 5
XXXXXXX
L-XXXX

F:\Projects\500\500-884\DWG\SID\Production\LVB_SID_PLAT_UNIT_2.dwg, 5/13/2014 8:52:06 AM, ktomlinson

EXHIBIT H-1 - Provisional Order Assessment Plat for Unit 2

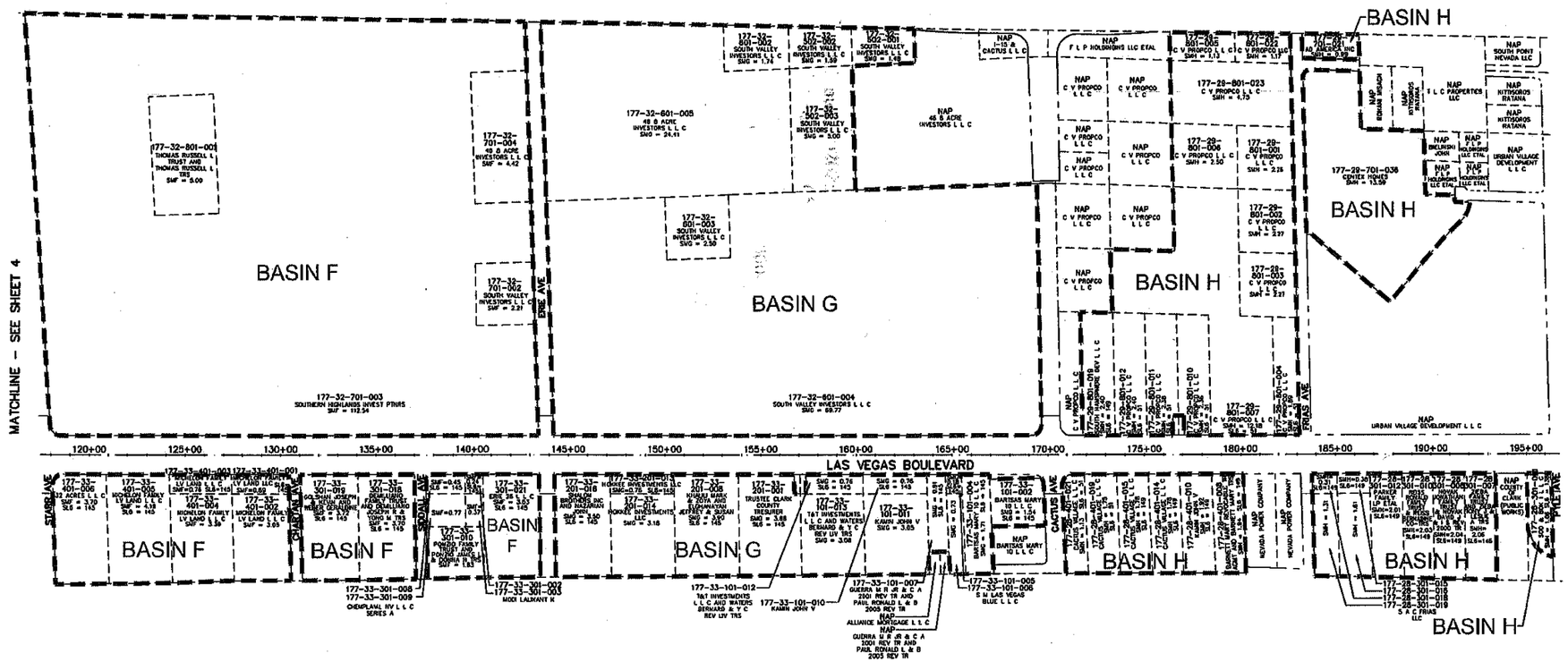

TOTALS	THIS SHEET	UNIT 3
SMA =	0 AC	98.76 AC
SMB =	0 AC	36.03 AC
SMC =	0 AC	34.89 AC
SMD =	0 AC	54.68 AC
SME =	0 AC	54.45 AC
SMF =	154.56 AC	154.56 AC
SMG =	134.43 AC	134.43 AC
SMH =	77.65 AC	77.65 AC
SL6 =	4686 LF	5957 LF
SL15 =	0 LF	106 LF
SLU1 =	0 LF	98 LF

LEGEND	
	SID LIMIT
	RIGHT-OF-WAY LINE
	PROPERTY LINE
	CENTER LINE
	NAP (NOT A PART)
[.. LF]	EXISTING IMPROVEMENTS
	SEWER MAIN BASIN

LEGEND (CONT.)	
SDW	STORM DRAIN (WEST)
SDE	STORM DRAIN (EAST)
SMA	SEWER MAIN BASIN A
SMB	SEWER MAIN BASIN B
SMC	SEWER MAIN BASIN C
SMD	SEWER MAIN BASIN D
SME	SEWER MAIN BASIN E
SMF	SEWER MAIN BASIN F
SMG	SEWER MAIN BASIN G
SMH	SEWER MAIN BASIN H
SL6	SEWER LATERAL 6-INCH
SL15	SEWER LATERAL 15-INCH W/72-INCH MANHOLE
SLU1	SEWER LATERAL UPSIZE 12-TO 18-INCH

ACCEPTED:

S.I.D. COORDINATOR — DATE 5-27-14

REV. NO.	DATE	DESCRIPTION	APPROVED

CLARK COUNTY NEVADA

CLARK COUNTY, NEVADA, IMPROVEMENT DISTRICT NO. 158
ST. ROSE PKWY TO PYLE AVE – UNIT 2
PROVISIONAL ORDER ASSESSMENT PLAT
CLARK COUNTY, NEVADA, DEPARTMENT OF PUBLIC WORKS

PRELIMINARY NOT FOR CONSTRUCTION

PROJECT No: 500-884 DRAWN BY: BD
DESIGNED BY: KLT CHECKED BY: KLT
APPROVED BY

G.C. WALLACE COMPANIES
ENGINEERS | PLANNERS | SURVEYORS
1555 S. RAINBOW BOULEVARD · LAS VEGAS, NV 89146
T: 702.804.3000 · F: 702.804.3299 · GCWALLACE.COM

SCALE — HORIZ: 1" = 300' — VERT: N/A
FIELD BOOK
CC WO. NO. XXXX-XX

DRAWING NO. 5
SHT. 5 OF 5
XXXXXXX
L-XXXX

F:\Projects\500\500-884\DWG\SID\Production\LVB_SID_PLAT_UNIT_2.dwg, 5/13/2014 8:52:06 AM, ktominson

CLARK COUNTY, NEVADA, IMPROVEMENT DISTRICT NO. 158 – LAS VEGAS BOULEVARD – ST. ROSE PARKWAY TO PYLE AVENUE (5/13/14 UPDATE) – UNIT 2

EXHIBIT H-1 - Provisional Order Assessment Plat for Unit 2

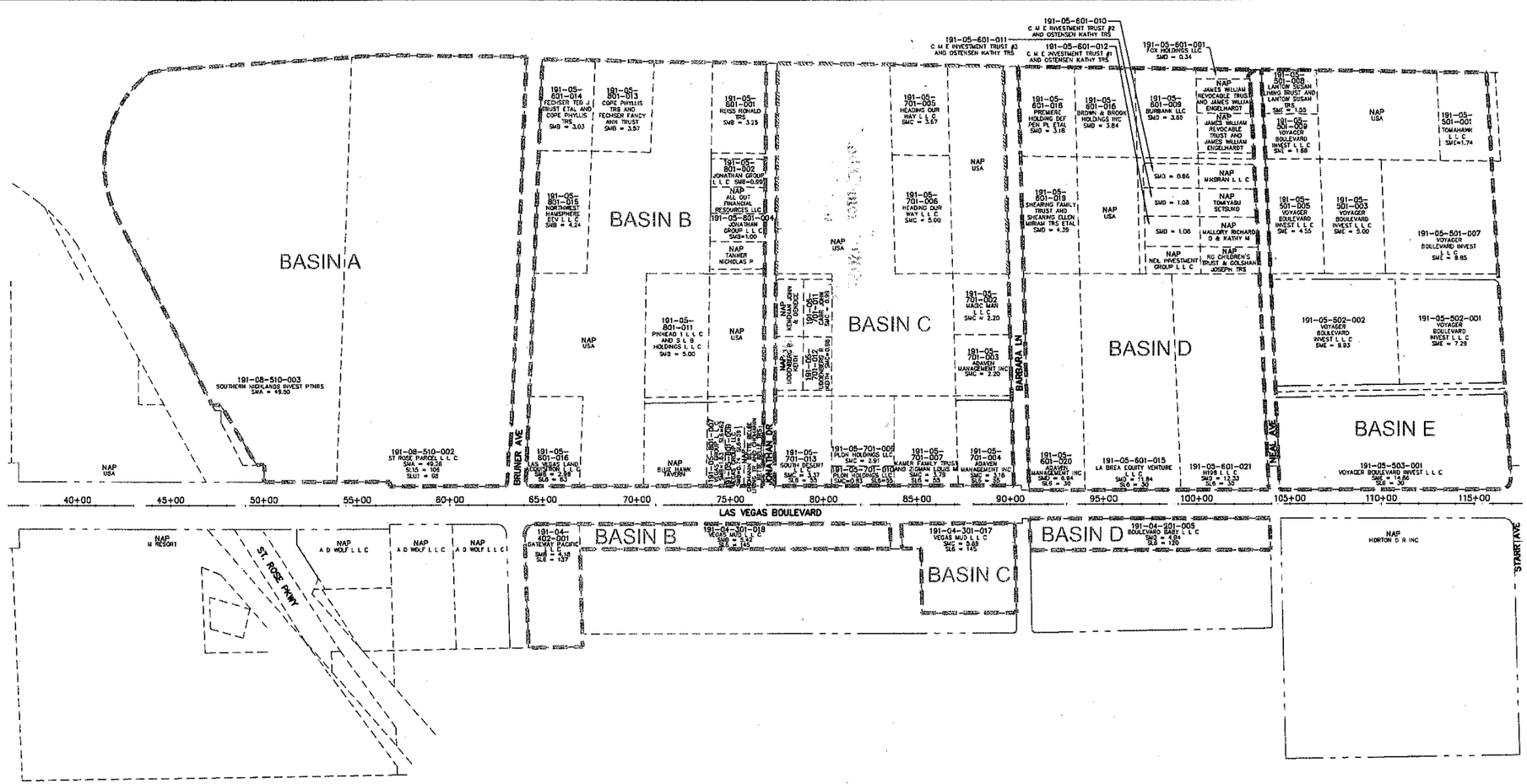

TOTALS	THIS SHEET	UNIT 2
SMA =	98.76 AC	98.76 AC
SMB =	36.03 AC	36.03 AC
SMC =	34.89 AC	34.89 AC
SMD =	54.68 AC	54.68 AC
SME =	54.45 AC	54.45 AC
SMF =	0 AC	154.56 AC
SMG =	0 AC	134.43 AC
SMH =	0 AC	77.65 AC
SL6 =	1071 LF	5957 LF
SL15 =	106 LF	106 LF
SLU1 =	98 LF	98 LF

LEGEND	
	SID LIMIT
	RIGHT-OF-WAY LINE
	PROPERTY LINE
	CENTER LINE
	NAP (NOT A PART)
[.. LF]	EXISTING IMPROVEMENTS
	SEWER MAIN ZONE

LEGEND (CONT.)	
SDW	STORM DRAIN (WEST)
SDE	STORM DRAIN (EAST)
SMA	SEWER MAIN BASIN A
SMB	SEWER MAIN BASIN B
SMC	SEWER MAIN BASIN C
SMD	SEWER MAIN BASIN D
SME	SEWER MAIN BASIN E
SMF	SEWER MAIN BASIN F
SMG	SEWER MAIN BASIN G
SMH	SEWER MAIN BASIN H
SL6	SEWER LATERAL 6-INCH
SL15	SEWER LATERAL 15-INCH W/72-INCH MANHOLE
SLU1	SEWER LATERAL UPSIZE 12-TO 18-INCH

ACCEPTED:

11-3-15

S.I.D. COORDINATOR DATE

REV. NO.	DATE	DESCRIPTION	APPROVED

CLARK COUNTY NEVADA

CLARK COUNTY, NEVADA, IMPROVEMENT DISTRICT NO. 158

ST. ROSE PKWY TO PYLE AVE - UNIT 2

PROVISIONAL ORDER ASSESSMENT PLAT

CLARK COUNTY, NEVADA, DEPARTMENT OF PUBLIC WORKS

PRELIMINARY NOT FOR CONSTRUCTION

PROJECT No: 500-884 DRAWN BY: BD
DESIGNED BY: KLT CHECKED BY: KLT
APPROVED BY

GCW ENGINEERS\SURVEYORS
1555 S. RAINBOW BLVD.
LAS VEGAS, NV 89146
T: 702.804.2000
F: 702.804.2299
gcwengineering.com

SCALE
HORIZ: 1" = 300'
VERT: N/A
FIELD BOOK
CC WO. NO. XXXX-XX

DRAWING NO. 4
SHT. 4 OF 5
XXXXXXX
L-XXXX

CLARK COUNTY, NEVADA, IMPROVEMENT DISTRICT NO. 158 - LAS VEGAS BOULEVARD - ST. ROSE PARKWAY TO PYLE AVENUE (10/22/15 UPDATE) - UNIT 2

F:\Projects\500\500-884\DWG\SID\Production\LVB_SID_PLAT_UNIT_2.dwg, 10/22/2015 3:05:41 PM, ktomlinson

EXHIBIT H-1 - Provisional Order Assessment Plat for Unit 2

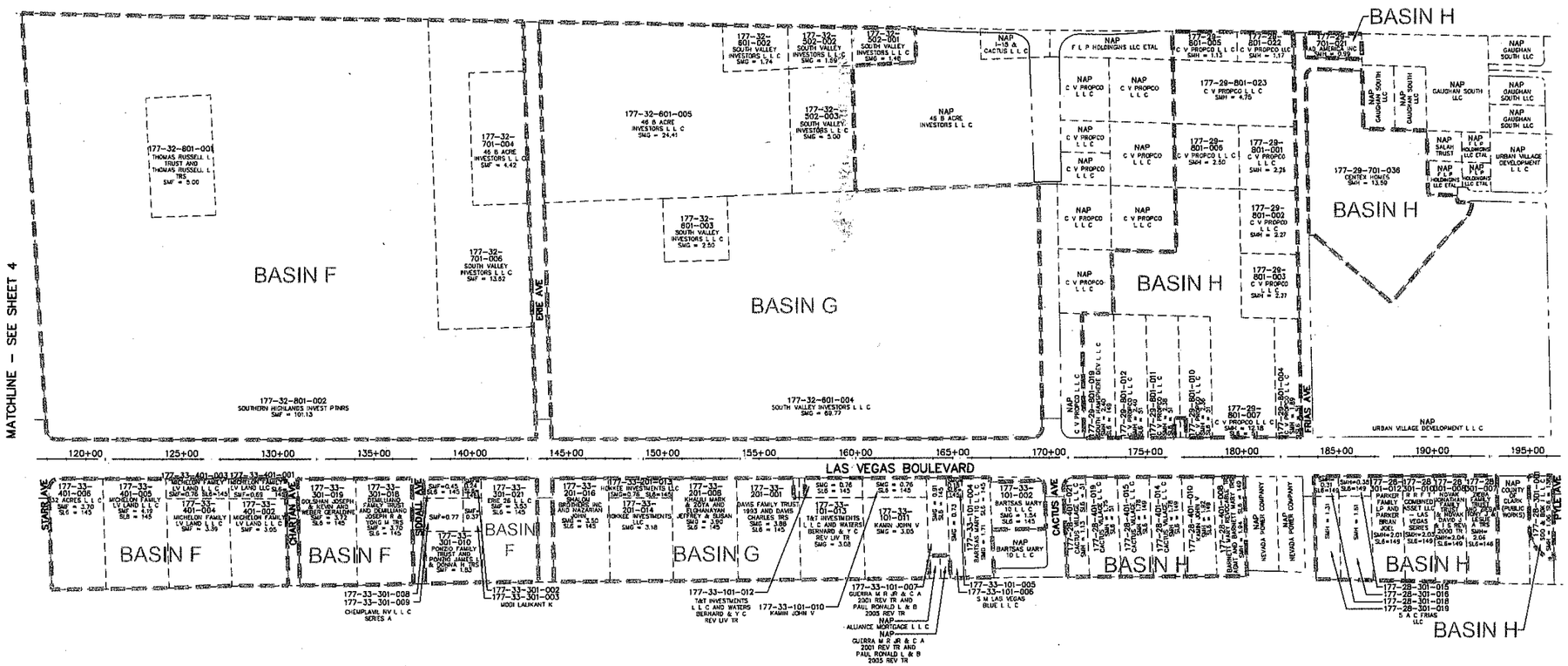

TOTALS		
	THIS SHEET	UNIT 2
SMA =	0 AC	98.76 AC
SMB =	0 AC	36.03 AC
SMC =	0 AC	34.89 AC
SMD =	0 AC	54.68 AC
SME =	0 AC	54.45 AC
SMF =	154.56 AC	154.56 AC
SMG =	134.43 AC	134.43 AC
SMH =	77.65 AC	77.65 AC
SL6 =	4886 LF	5957 LF
SL15 =	0 LF	106 LF
SLU1 =	0 LF	98 LF

LEGEND	
	SID LIMIT
	RIGHT-OF-WAY LINE
	PROPERTY LINE
	CENTER LINE
	NAP (NOT A PART)
[.. LF]	EXISTING IMPROVEMENTS
	SEWER MAIN ZONE

LEGEND (CONT.)	
SDW	STORM DRAIN (WEST)
SDE	STORM DRAIN (EAST)
SMA	SEWER MAIN BASIN A
SMB	SEWER MAIN BASIN B
SMC	SEWER MAIN BASIN C
SMD	SEWER MAIN BASIN D
SME	SEWER MAIN BASIN E
SMF	SEWER MAIN BASIN F
SMG	SEWER MAIN BASIN G
SMH	SEWER MAIN BASIN H
SL6	SEWER LATERAL 6-INCH
SL15	SEWER LATERAL 15-INCH W/72-INCH MANHOLE
SLU1	SEWER LATERAL UPSIZE 12-TO 18-INCH

ACCEPTED:

11-3-15

S.I.D. COORDINATOR DATE

REV. NO.	DATE	DESCRIPTION	APPROVED

CLARK COUNTY, NEVADA, IMPROVEMENT DISTRICT NO. 158

ST. ROSE PKWY TO PYLE AVE - UNIT 2

PROVISIONAL ORDER ASSESSMENT PLAT

CLARK COUNTY, NEVADA, DEPARTMENT OF PUBLIC WORKS

PRELIMINARY NOT FOR CONSTRUCTION

PROJECT No: 500-884 DRAWN BY: BD

DESIGNED BY: KLT CHECKED BY: KLT

APPROVED BY

GCW ENGINEERS \ SURVEYORS

1555 S. RAINBOW BLVD.
LAS VEGAS, NV 89146
T: 702.804.2000
F: 702.804.2299
gcwengineering.com

SCALE

HORIZ: 1" = 300'

VERT: N/A

FIELD BOOK

CC WO. NO. XXXX-XX

DRAWING NO. 5

SHT. 5 OF 5

XXXXXXX

L-XXXX

CLARK COUNTY, NEVADA, IMPROVEMENT DISTRICT NO. 158 - LAS VEGAS BOULEVARD - ST. ROSE PARKWAY TO PYLE AVENUE (10/22/15 UPDATE) - UNIT 2

F:\Projects\500\500-884\DWG\SID\Production\LVB_SID_PLAT_UNIT_2.dwg, 10/22/2015 3:05:44 PM, ktomlinson