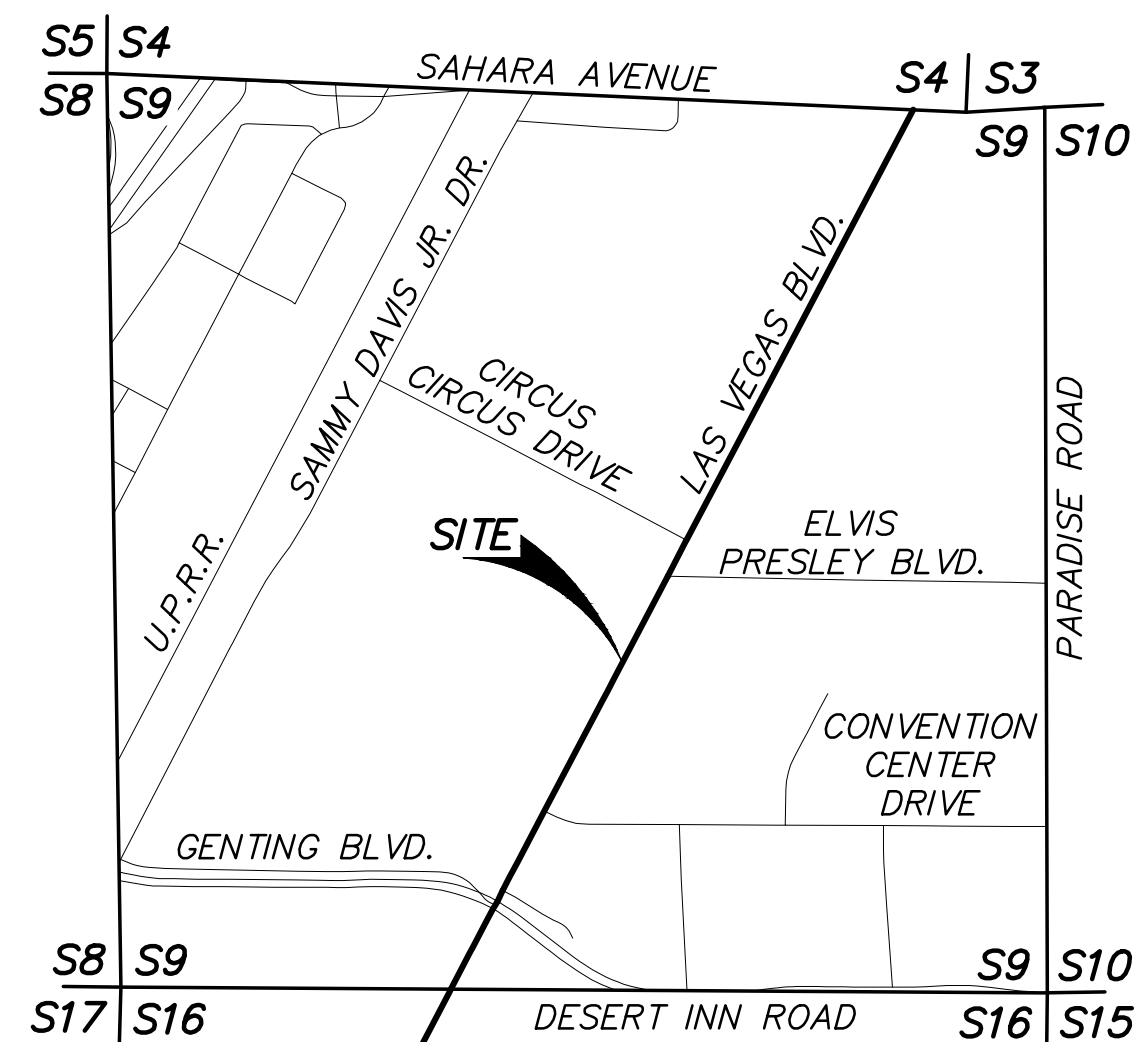


DEPARTMENT OF PUBLIC WORKS



SECTION 9, TOWNSHIP 21 SOUTH, RANGE 61 EAST, M.D.M.,
CITY OF LAS VEGAS, CLARK COUNTY, NEVADA

VICINITY MAP

NOT TO SCALE



2019 LAS VEGAS BOULEVARD ROADWAY IMPROVEMENTS FROM SPRING MOUNTAIN ROAD TO SAHARA AVENUE


COM TRENCH AS-BUILTS PLAN & PROFILES

REVIEW SET SHEET LIST TABLE	
SHEET #	SHEET TITLE
1	COVER SHEET
2 - 4	KEY MAP
5 - 8	TRENCH T1 & T1A - PLAN & PROFILE
9	TRENCH T2 thru T4 - PLAN & PROFILE
10	TRENCH T5 thru T7 - PLAN & PROFILE
11 - 13	TRENCH T8 - PLAN & PROFILE
14	TRENCH T9 & T9A - PLAN & PROFILE
15	TRENCH T10 thru T14 - PLAN & PROFILE
16	TRENCH T15 & T16 - PLAN & PROFILE
17	TRENCH T17 thru T20 - PLAN & PROFILE
18	TRENCH T21 thru T25 - PLAN & PROFILE
19	TRENCH T26 thru T28 - PLAN & PROFILE
20	TRENCH T29 thru T32 - PLAN & PROFILE
21	TRENCH T33 thru T33D - PLAN & PROFILE
22	TRENCH T34 thru T38 - PLAN & PROFILE
23	TRENCH T39 thru T41 - PLAN & PROFILE
24	TRENCH T42 thru T42C - PLAN & PROFILE
25	TRENCH T43 thru T44B - PLAN & PROFILE
26	TRENCH T45 thru T45C - PLAN & PROFILE
27	TRENCH T46 thru T49A - PLAN & PROFILE
28	TRENCH T50 & T51 - PLAN & PROFILE
29 - 30	TRENCH T52 - PLAN & PROFILE
31	TRENCH T53 thru T54B - PLAN & PROFILE
32	TRENCH T55 thru T56A - PLAN & PROFILE
33	TRENCH T57 thru T61 - PLAN & PROFILE
34	TRENCH T62 & T62A - PLAN & PROFILE
35 - 37	TRENCH T63 & T63A - PLAN & PROFILE
38	TRENCH T64 thru T65 - PLAN & PROFILE
39	TRENCH T66 thru T67 - PLAN & PROFILE
40	TRENCH T68 thru T72 - PLAN & PROFILE
41 - 44	TRENCH T73 thru T73D - PLAN & PROFILE
45 - 52	TRENCH T74 - PLAN & PROFILE
53	TRENCH T75 thru T79 - PLAN & PROFILE
54	TRENCH T80 thru T80E - PLAN & PROFILE
55	TRENCH T81 thru T86 - PLAN & PROFILE
56	TRENCH T87 thru T92 - PLAN & PROFILE
57	TRENCH T93 thru T96 - PLAN & PROFILE
58	TRENCH T97 - PLAN & PROFILE - COM
59 - 63	TRENCH T98 - PLAN & PROFILE - COM
64	TRENCH T99 thru T103A - PLAN & PROFILE
65	TRENCH T104 thru T108 - PLAN & PROFILE
66	TRENCH T109 thru T112 - PLAN & PROFILE
67	TRENCH T113 thru T113B - PLAN & PROFILE
68	TRENCH T114 thru T115A - PLAN & PROFILE
69	TRENCH T116 thru T119 - PLAN & PROFILE
70	TRENCH T120 thru T123 - PLAN & PROFILE
71	TRENCH T124 thru T125A - PLAN & PROFILE
72	TRENCH T126 thru T131 - PLAN & PROFILE
73	TRENCH T132 thru T134B - PLAN & PROFILE
74	TRENCH T135 thru T135C - PLAN & PROFILE
75	TRENCH T136 thru T141 - PLAN & PROFILE


GENERAL NOTES:

- COM TRENCH AS-BUILT DATA WAS COLLECTED BETWEEN APRIL 2020 & AUGUST 2021.
- FINISHED GRADE DATA WAS COLLECTED AFTER FINAL PAVING MAY 2022.

NO.	REVISIONS	DATE



**LAS VEGAS BOULEVARD
ROADWAY IMPROVEMENTS**
FROM SPRING MOUNTAIN ROAD TO SAHARA AVENUE
COVER SHEET - COM TRENCH AS-BUILTS
CLARK COUNTY, NEVADA, DEPARTMENT OF PUBLIC WORKS



DRAWN BY: JBB
CHECKED BY: MAB
DATE: 11/15/2022
WALLACE MORRIS KLINE SURVEYING, LLC.
LAND SURVEY CONSULTING
6525 W. WARM SPRINGS ROAD, SUITE 100
LAS VEGAS, NEVADA 89118
PH:702.212.3967 FX:702.212.3963

SCALE
HORIZ: 1" = 20'
VERT: 1" = 5'
FIELD BOOK: N/A

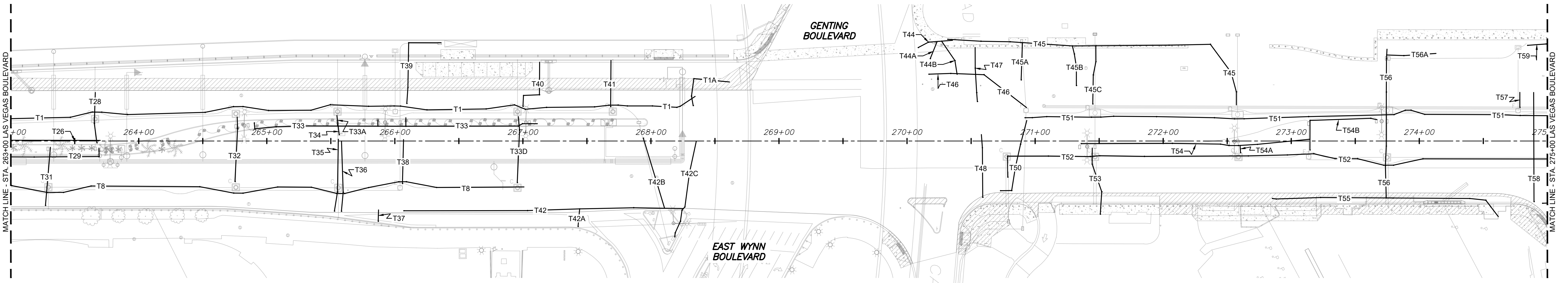
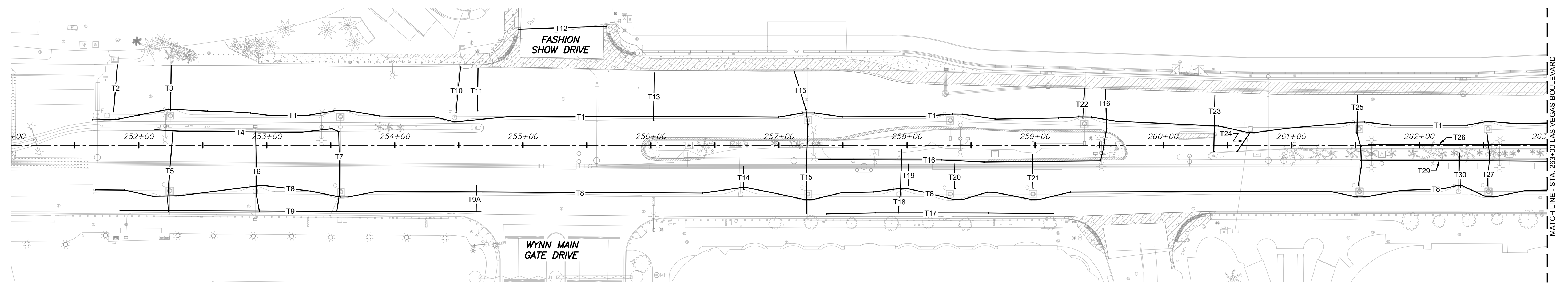
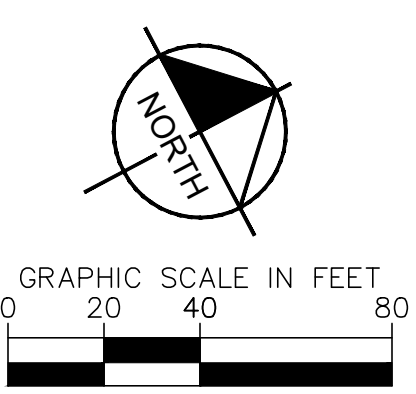
SHEET No
1
SHEET 1 OF 75
L-2210

RECORD DRAWINGS

Users: P:\CPWA\19281\VDWGAS-BUILD\PA&P\PLAN & PROFILE\SET\19281_COVER_SHEET.dwg /


LAS VEGAS BOULEVARD ROADWAY IMPROVEMENTS

BID NO: 605203-19




Users: P:\CPWA\19281\DWG\AS-BUILT_P&P\PLAN & PROFILE_SHEET_SET\19281_KEY_MAP.dwg /
 Path: P:\CPWA\19281\DWG\AS-BUILT_P&P\PLAN & PROFILE_SHEET_SET\19281_KEY_MAP.dwg /

NO.	REVISIONS	DATE



LAS VEGAS BOULEVARD
ROADWAY IMPROVEMENTS
 FROM SPRING MOUNTAIN ROAD TO SAHARA AVENUE
 KEY MAP - COM TRENCH AS-BUILTS
 CLARK COUNTY, NEVADA, DEPARTMENT OF PUBLIC WORKS



DRAWN BY: JBB
 CHECKED BY: MAB
 DATE: 11/15/2022
 WALLACE MORRIS KLINE SURVEYING, LLC.
 LAND SURVEY CONSULTING
 6525 W. WARM SPRINGS ROAD, SUITE 100
 LAS VEGAS, NEVADA 89118
 PH: 702.212.3967 FX: 702.212.3963

SCALE
 HORIZ: 1" = 40'
 VERT:
 FIELD BOOK: N/A

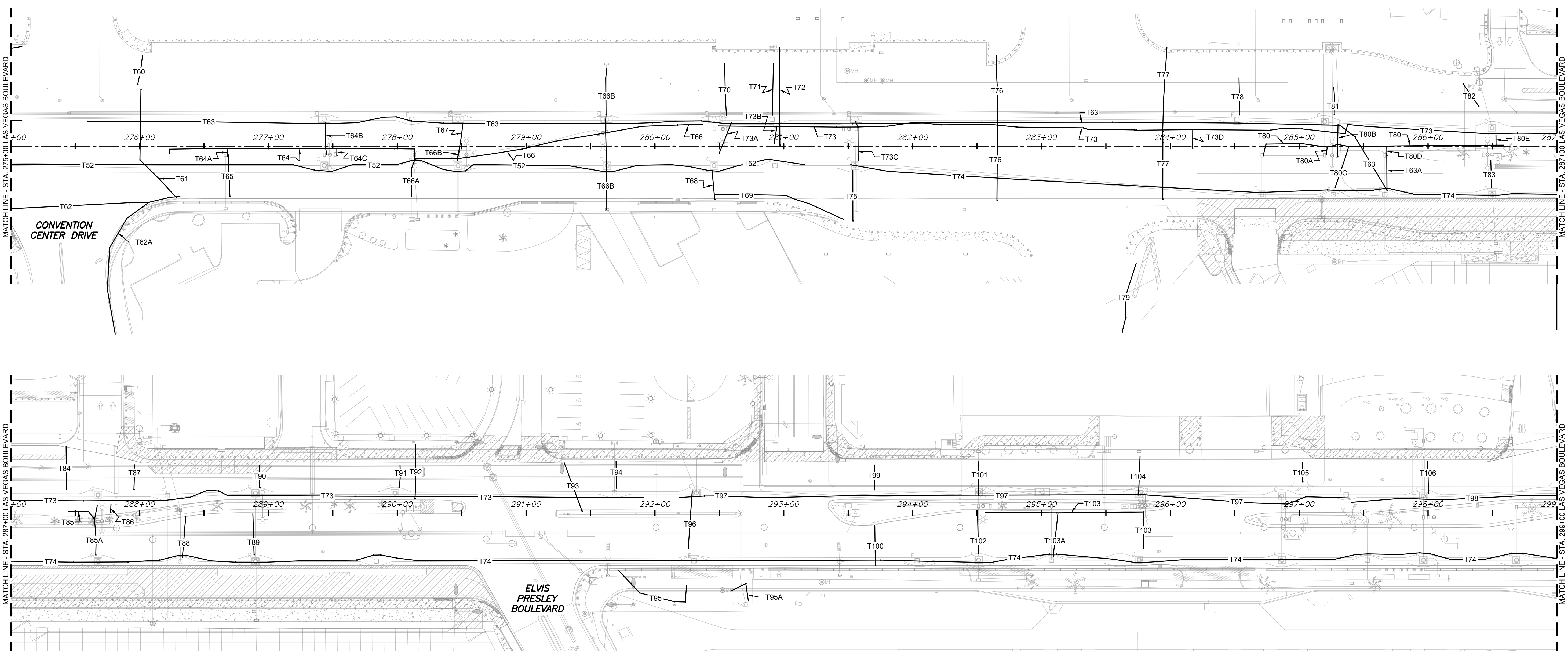
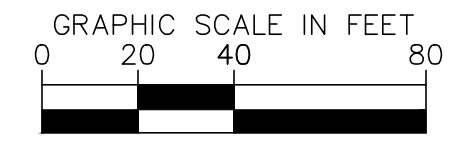
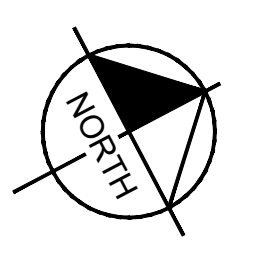
SHEET No
2
 SHEET 2 OF 75
 L-2210

RECORD DRAWINGS

BID NO: 605203-19

LAS VEGAS BOULEVARD ROADWAY IMPROVEMENTS


LAS VEGAS BOULEVARD ROADWAY IMPROVEMENTS




Users: Permitted
Path: F:\CPWA\19261\DWG\AS-BUILT_P&P\PLAN & PROFILE SHEET_SET\19261_KEY_MAP.dwg

NO.	REVISIONS	DATE

APPROVED



LAS VEGAS BOULEVARD
ROADWAY IMPROVEMENTS
 FROM SPRING MOUNTAIN ROAD TO SAHARA AVENUE
 KEY MAP - COM TRENCH AS-BUILTS
 CLARK COUNTY, NEVADA, DEPARTMENT OF PUBLIC WORKS



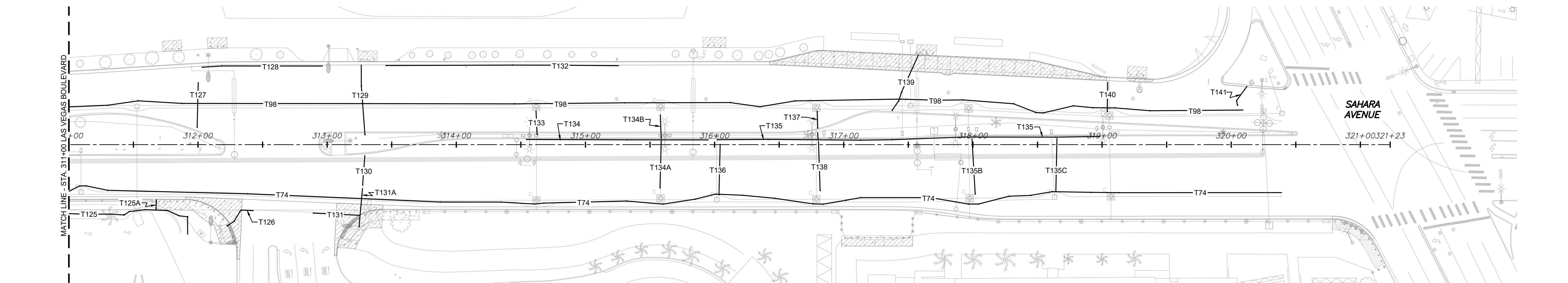
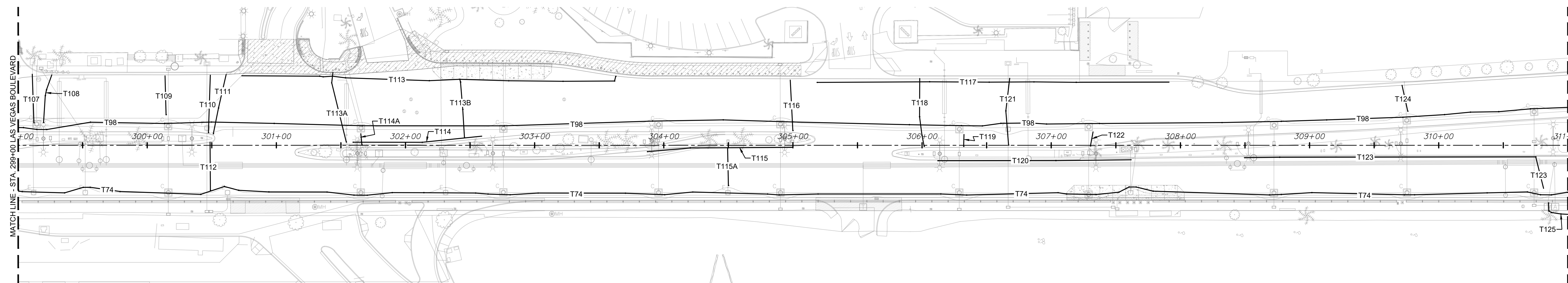
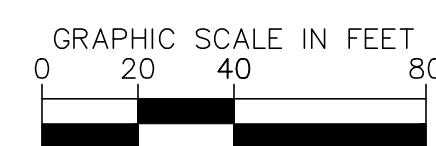
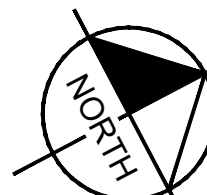
DRAWN BY: JBB
 CHECKED BY: MAB
 DATE: 11/15/2022

WALLACE MORRIS KLINE
 SURVEYING, LLC.
 LAND SURVEY CONSULTING
 6525 W. WARM SPRINGS ROAD, SUITE 100
 LAS VEGAS, NEVADA 89118
 PH: 702.212.3967 FAX: 702.212.3963

SCALE	SHEET No
HORIZ: 1" = 40'	3
VERT:	SHEET 3 OF 75
FIELD BOOK: N/A	L-2210


RECORD DRAWINGS

BID NO: 605203-19




Users: P:\CPWA\19261\DWG\AS-BUILT\T-PAP\PLAN & PROFILE SHEET_SET\19261_KEY_MAP.dwg /

NO.	REVISIONS	DATE
APPROVED		



LAS VEGAS BOULEVARD
ROADWAY IMPROVEMENTS
 FROM SPRING MOUNTAIN ROAD TO SAHARA AVENUE
 KEY MAP - COM TRENCH AS-BUILTS
 CLARK COUNTY, NEVADA, DEPARTMENT OF PUBLIC WORKS

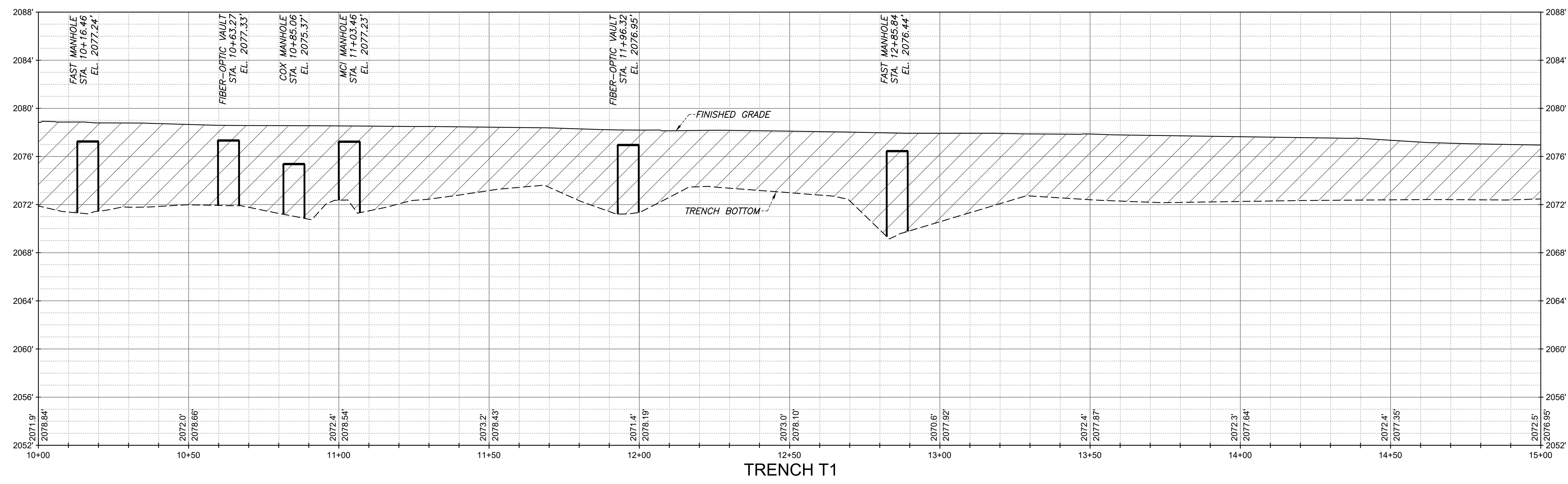
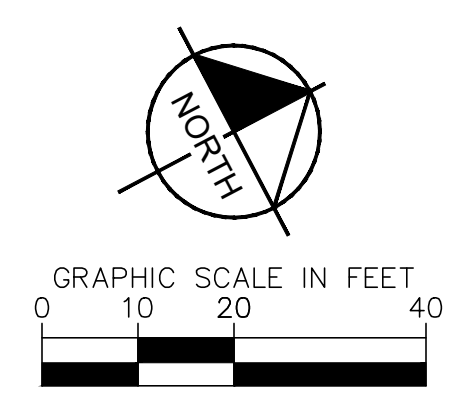
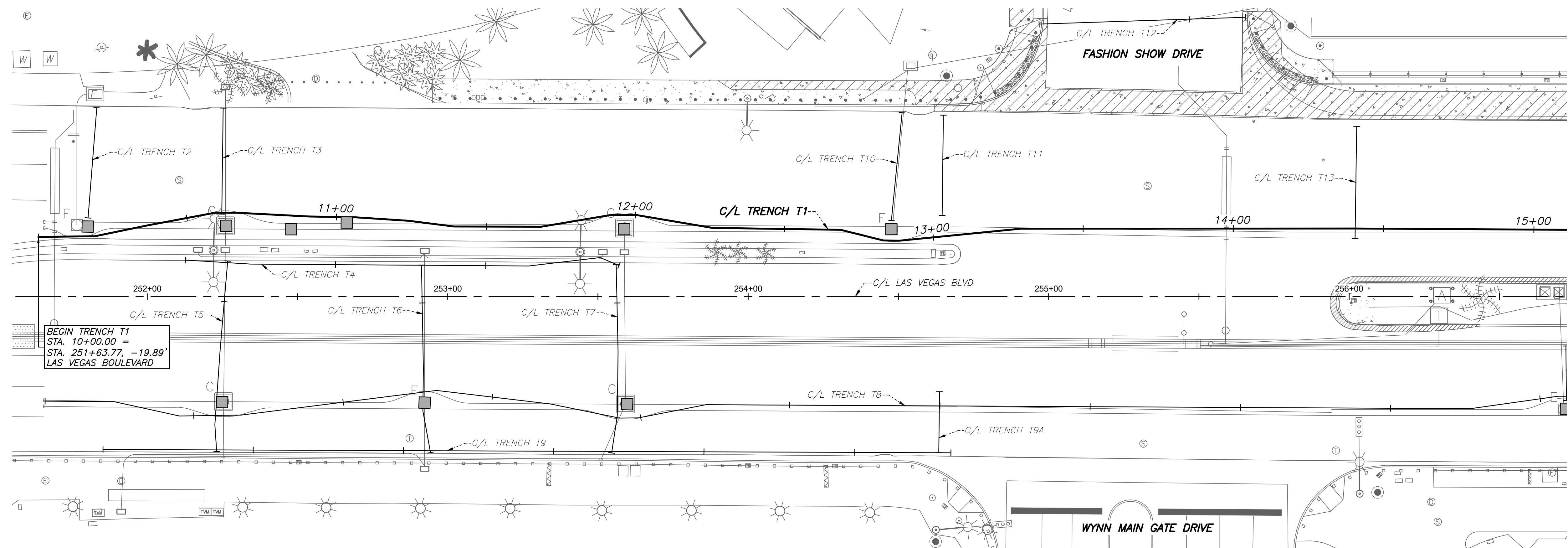


DRAWN BY:	JBB
CHECKED BY:	MAB
DATE:	11/15/2022
WALLACE MORRIS KLINE SURVEYING, LLC. LAND SURVEY CONSULTING <small>6525 W. WARM SPRINGS ROAD, SUITE 100 LAS VEGAS, NEVADA 89118 PH:702.212.3967 FX:702.212.3963</small>	

SCALE	
HORIZ:	1" = 40'
VERT:	
FIELD BOOK:	N/A

SHEET No	4
SHEET 4 OF 75	
L-2210	

LAS VEGAS BOULEVARD ROADWAY IMPROVEMENTS
 BID NO: 605203-19




User: P:\projects\19261\DWG\AS-BUILT_P&P\PLAN & PROFILE_SHEET_SET\19261_P&P - T1.dwg /

NO.	REVISIONS	DATE



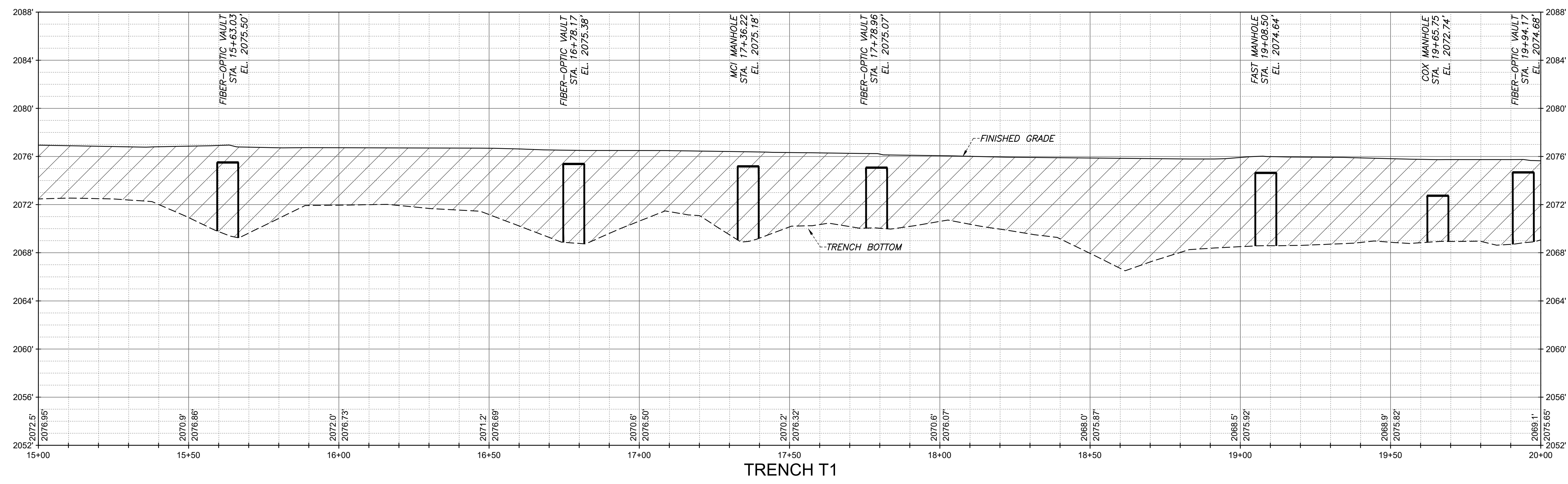
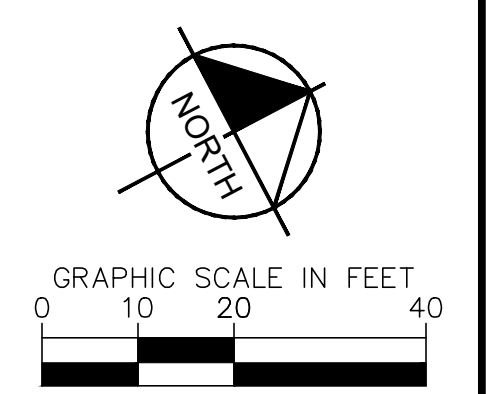
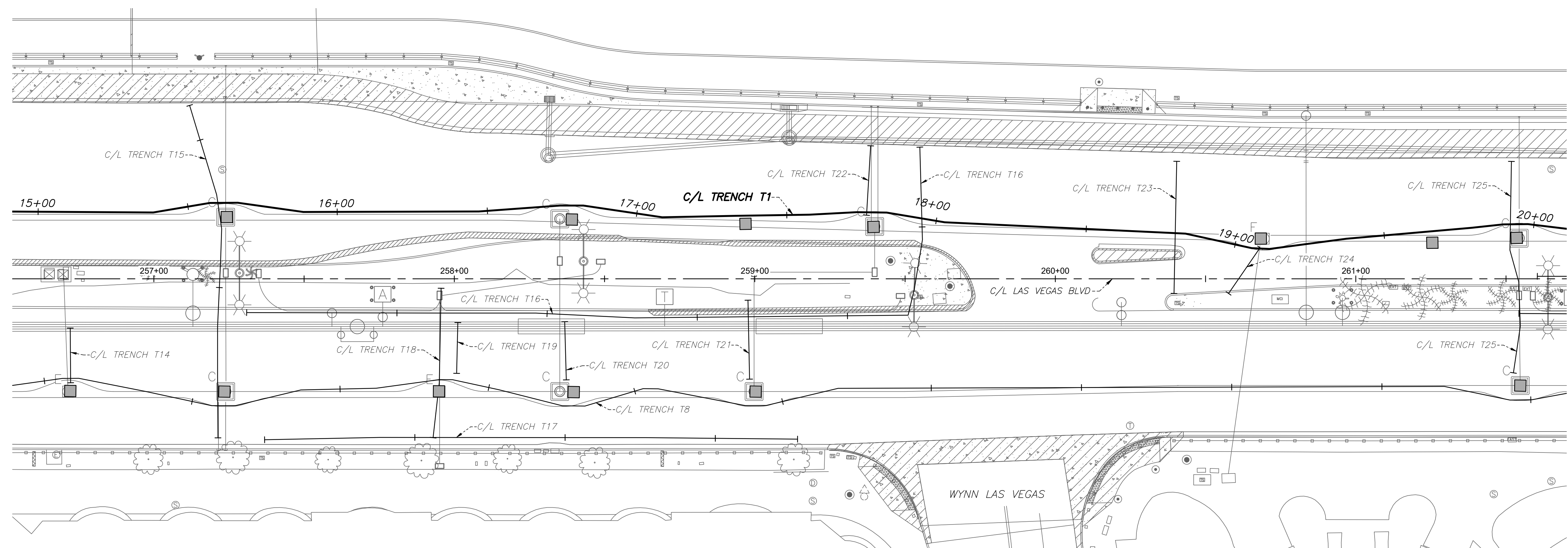
LAS VEGAS BOULEVARD ROADWAY IMPROVEMENTS
 FROM SPRING MOUNTAIN ROAD TO SAHARA AVENUE
 TRENCH T1 - PLAN & PROFILE - COM TRENCH AS-BUILTS
 CLARK COUNTY, NEVADA, DEPARTMENT OF PUBLIC WORKS



DRAWN BY: JBB
 CHECKED BY: MAB
 DATE: 11/15/2022
 WALLACE MORRIS KLINE SURVEYING, LLC.
 LAND SURVEY CONSULTING
 6525 W. WARM SPRINGS ROAD, SUITE 100
 LAS VEGAS, NEVADA 89118
 PH: 702.212.3967 FX: 702.212.3963


SCALE	
HORIZ:	1" = 20'
VERT:	1" = 5'
FIELD BOOK:	N/A

SHEET No	5
SHEET 5 OF 75	
L-2210	




User: P:\projects\192261\DWG\AS-BUILT\PLAN & PROFILE SHEET SET\192261_P&P - T1.dwg /

NO.	REVISIONS	DATE



LAS VEGAS BOULEVARD
ROADWAY IMPROVEMENTS
 FROM SPRING MOUNTAIN ROAD TO SAHARA AVENUE
TRENCH T1 - PLAN & PROFILE - COM TRENCH AS-BUILTS
 CLARK COUNTY, NEVADA, DEPARTMENT OF PUBLIC WORKS



DRAWN BY: JBB
 CHECKED BY: MAB
 DATE: 11/15/2022
 WALLACE MORRIS KLINE SURVEYING, LLC.
 LAND SURVEY CONSULTING
 6525 W. WARM SPRINGS ROAD, SUITE 100
 LAS VEGAS, NEVADA 89118
 PH: 702.212.3967 FX: 702.212.3963

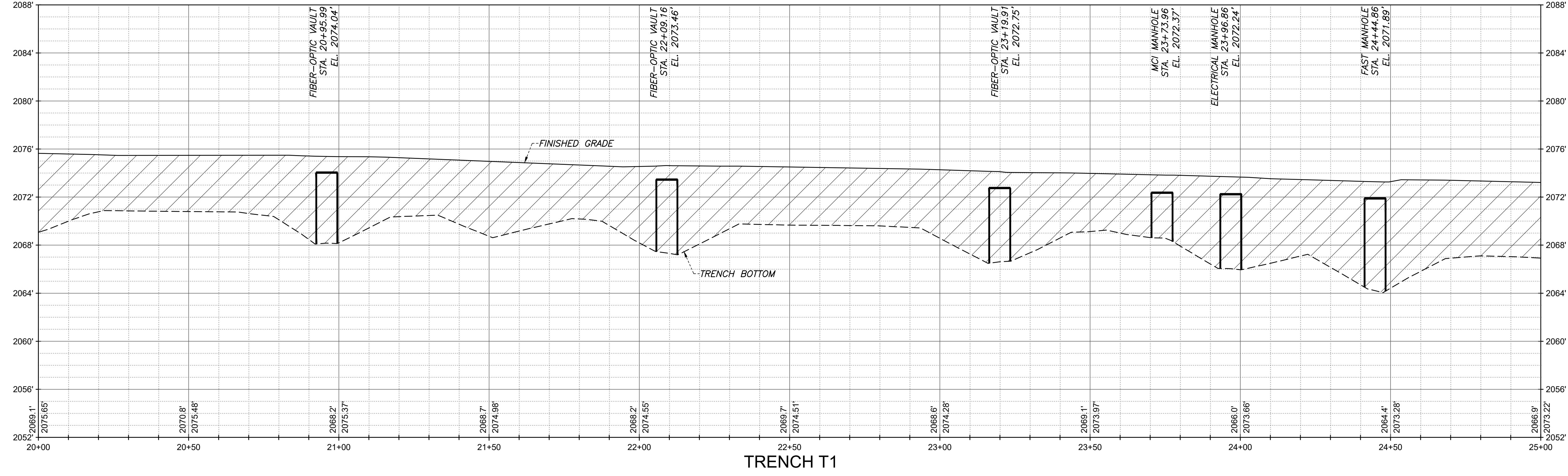
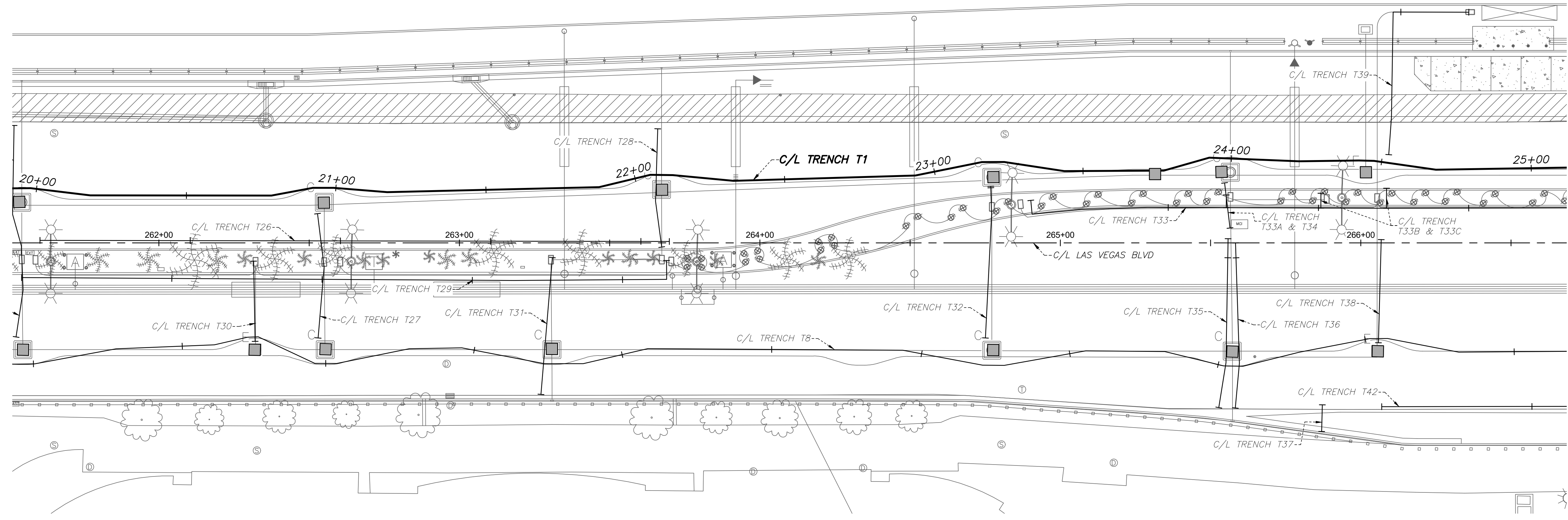
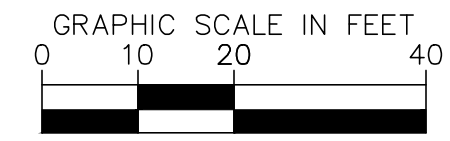
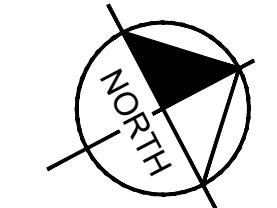
SCALE	
HORIZ:	1" = 20'
VERT:	1" = 5'
FIELD BOOK:	N/A

SHEET No	6
SHEET 6 OF 75	
L-2210	

RECORD DRAWINGS


LAS VEGAS BOULEVARD ROADWAY IMPROVEMENTS

BID NO: 605203-19




User: P:\projects\605203-19\DWG\AS-BUILT\PLAN & PROFILE SHEET SET\19261_P&P - T1.dwg /

NO.	REVISIONS	DATE



LAS VEGAS BOULEVARD ROADWAY IMPROVEMENTS

FROM SPRING MOUNTAIN ROAD TO SAHARA AVENUE
TRENCH T1 - PLAN & PROFILE - COM TRENCH AS-BUILTS
CLARK COUNTY, NEVADA, DEPARTMENT OF PUBLIC WORKS



DRAWN BY: JBB
 CHECKED BY: MAB
 DATE: 11/15/2022

WALLACE MORRIS KLINE SURVEYING, LLC.
 LAND SURVEY CONSULTING
 6525 W. WARM SPRINGS ROAD, SUITE 100
 LAS VEGAS, NEVADA 89118
 PH: 702.212.3967 FX: 702.212.3963

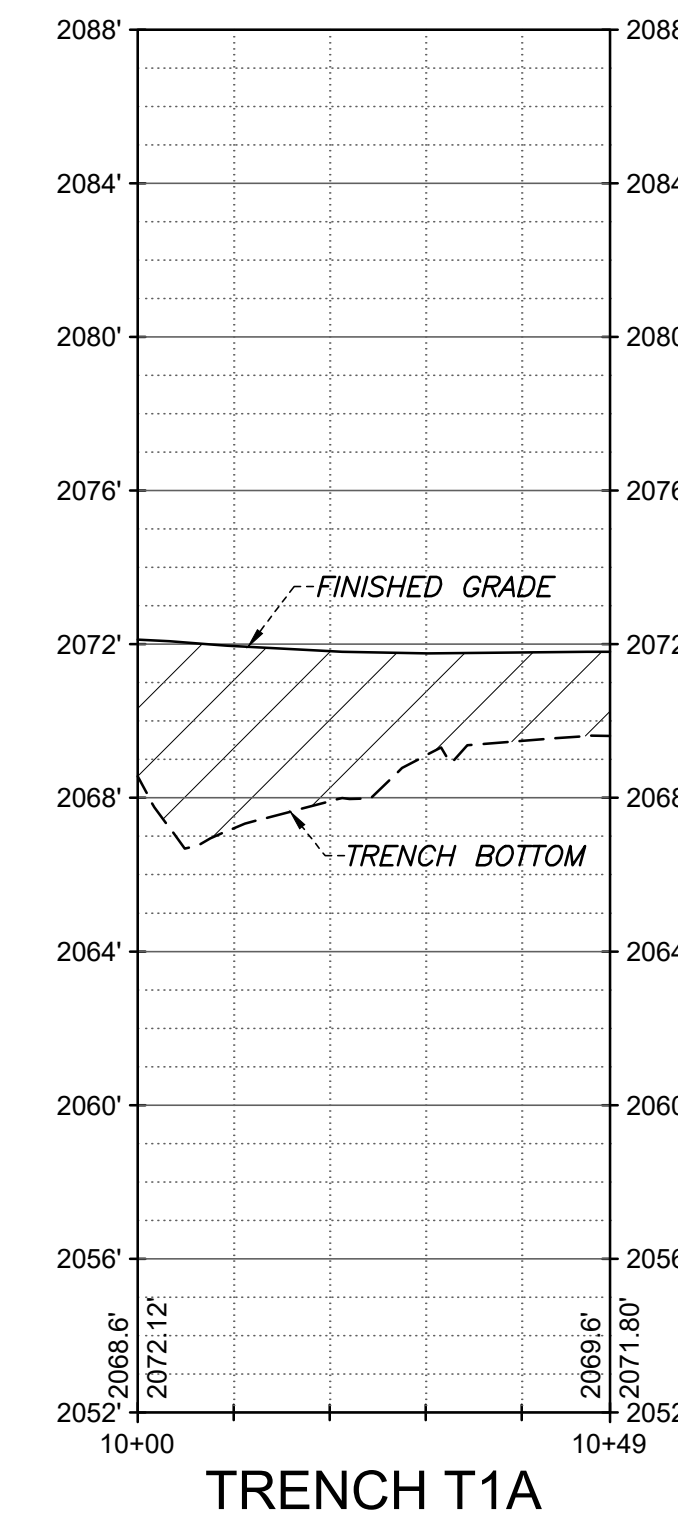
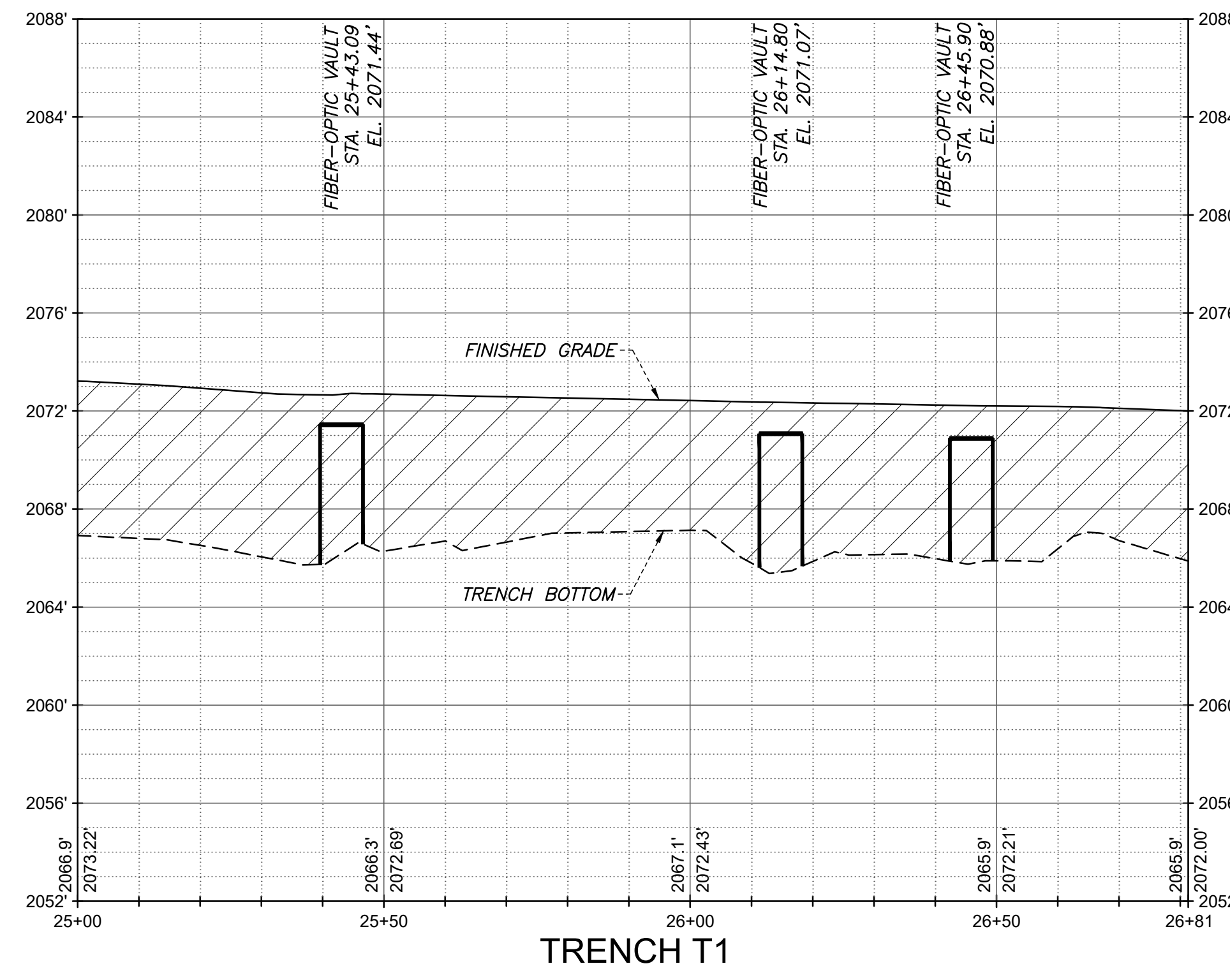
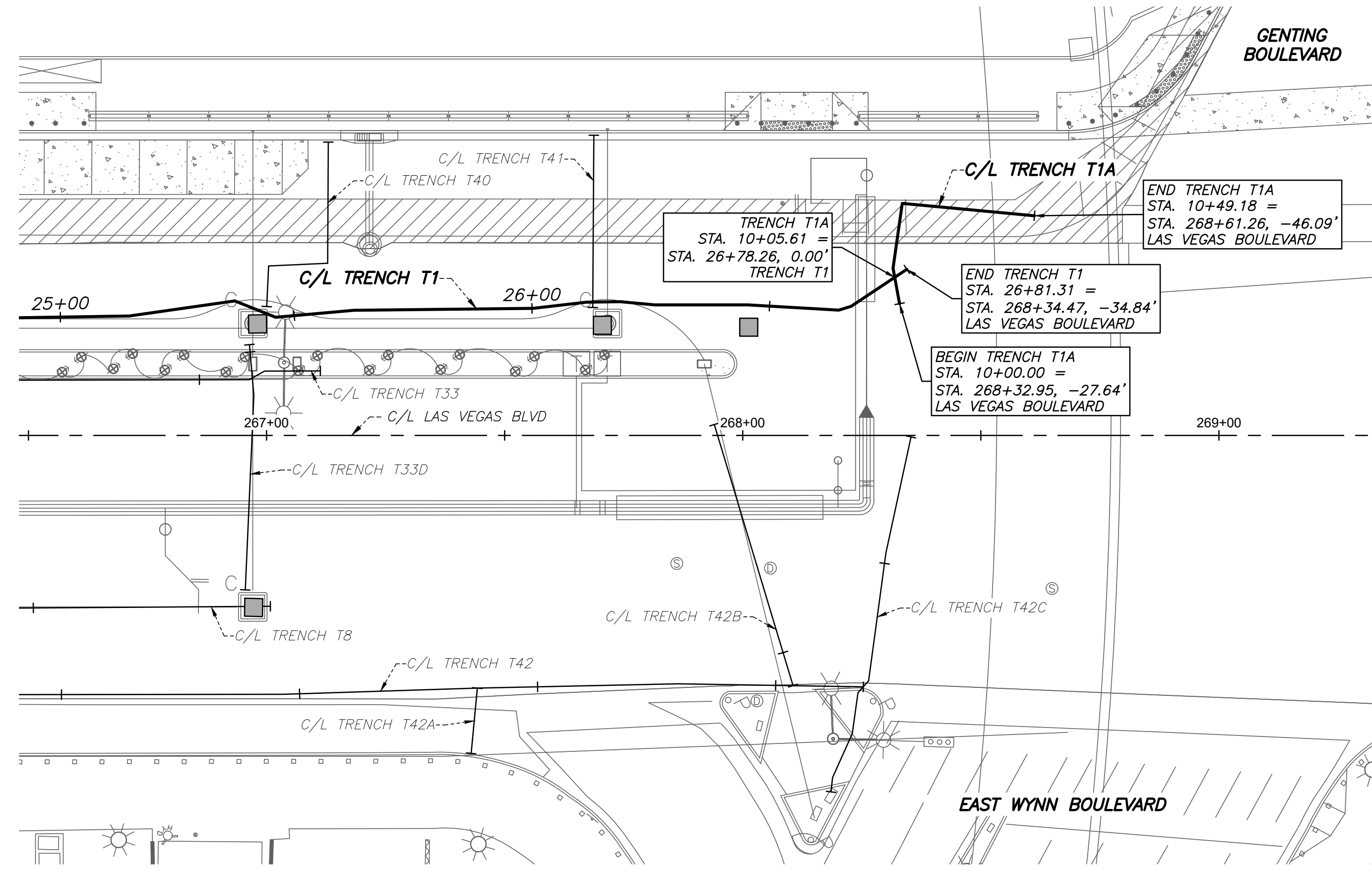
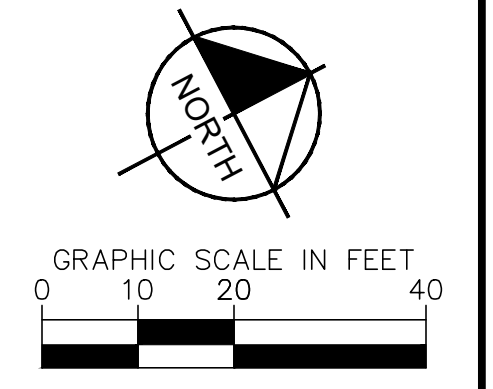
SCALE	
HORIZ:	1" = 20'
VERT:	1" = 5'
FIELD BOOK:	N/A

SHEET No
7

SHEET 7 OF 75


L-2210

RECORD DRAWINGS




NO.	REVISIONS	DATE

APPROVED



LAS VEGAS BOULEVARD ROADWAY IMPROVEMENTS

FROM SPRING MOUNTAIN ROAD TO SAHARA AVENUE
TRENCH T1 & T1A - PLAN & PROFILE - COM TRENCH AS-BUILTS
CLARK COUNTY, NEVADA, DEPARTMENT OF PUBLIC WORKS

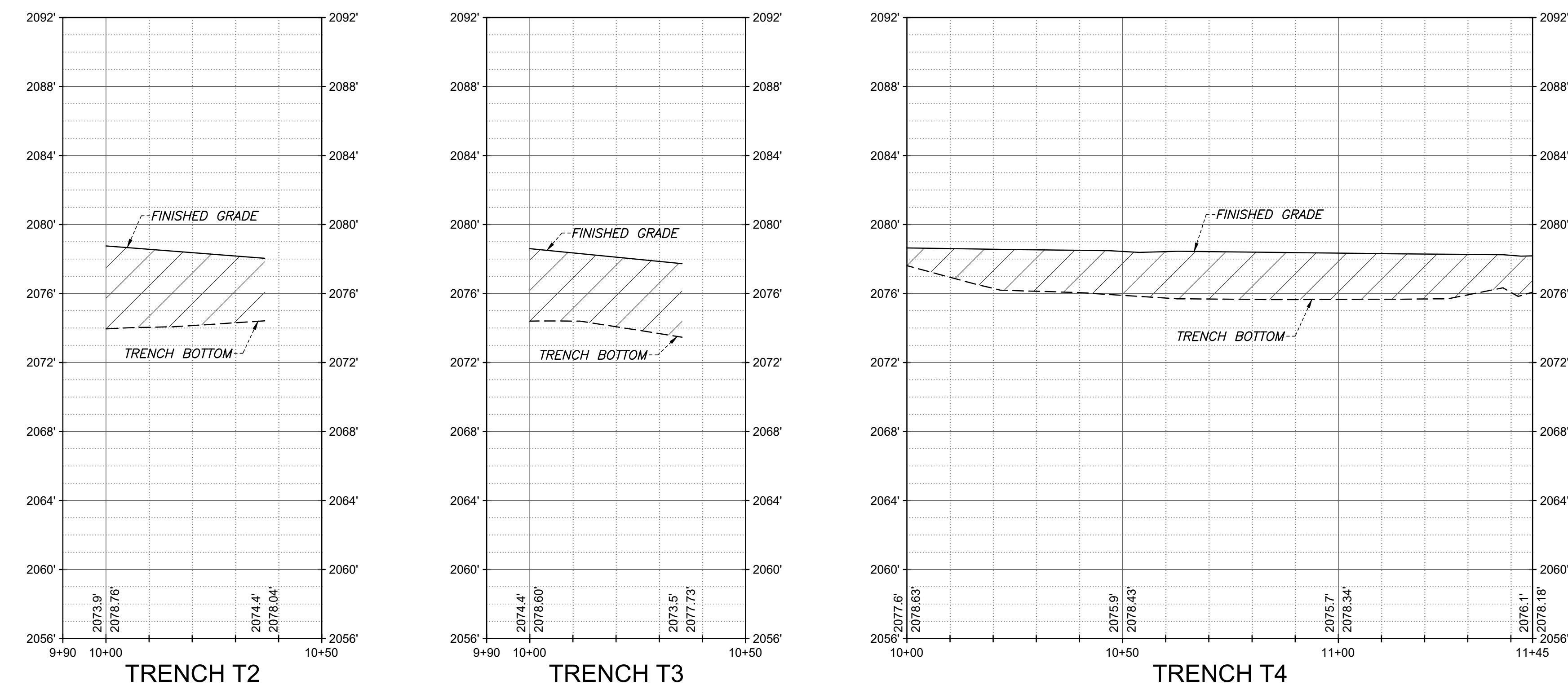
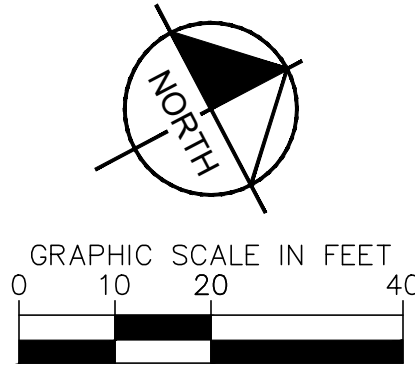
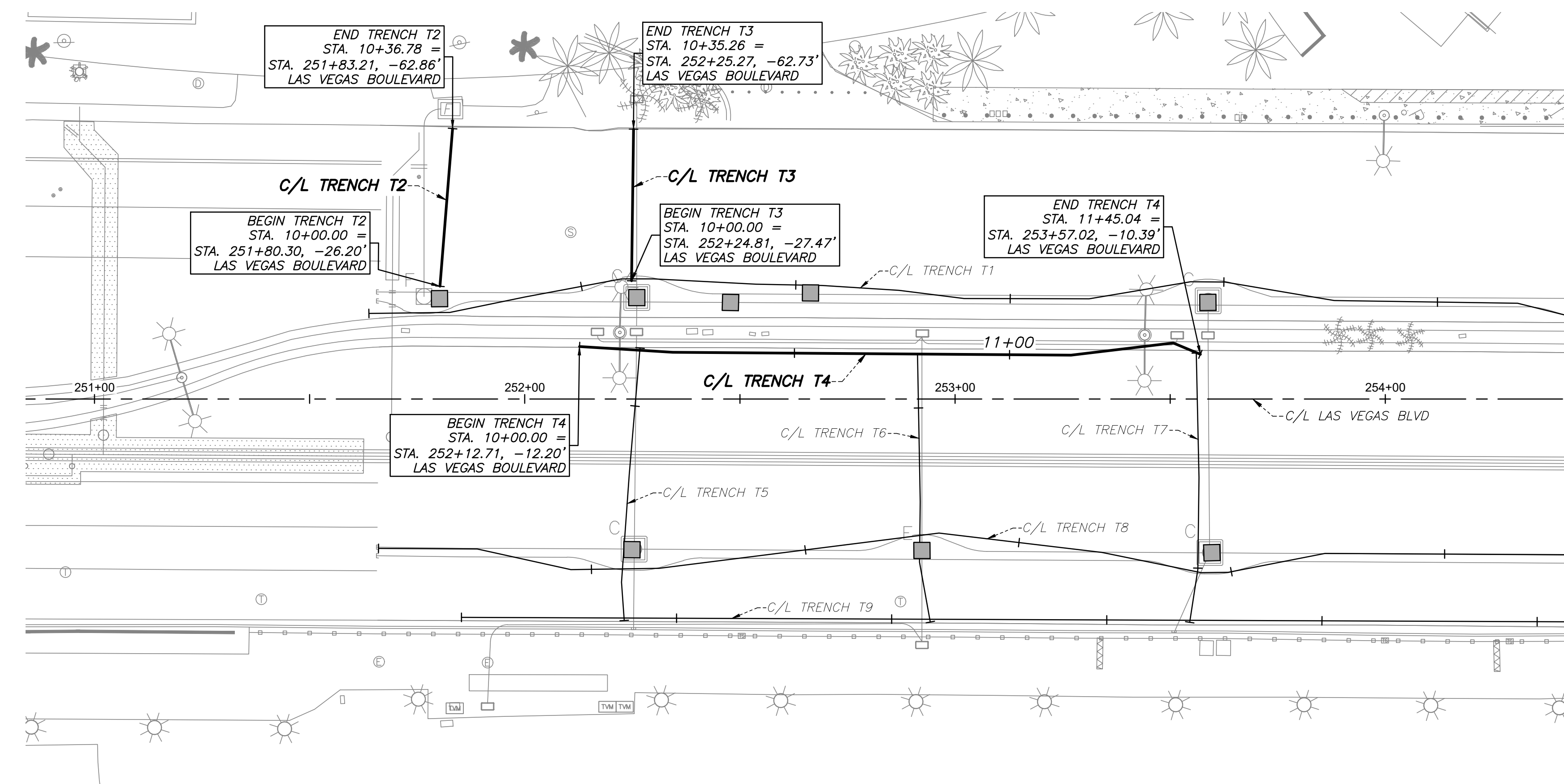


DRAWN BY: JBB
CHECKED BY: MAB
DATE: 11/15/2022
WALLACE MORRIS KLINE SURVEYING, LLC.
LAND SURVEY CONSULTING
6525 W. WARM SPRINGS ROAD, SUITE 100
LAS VEGAS, NEVADA 89118
PH: 702.212.3967 FX: 702.212.3963

SCALE	
HORIZ:	1" = 20'
VERT:	1" = 5'
FIELD BOOK:	N/A


SHEET No	8
SHEET 8 OF 75	
L-2210	

Users: P:\projects\605203-19\DWG\AS-BUILT PLAN & PROFILE SHEET SET\192261_P&P - T1.dwg /




User: Broussard Path: P:\CPM\19261\DMC\AS-BUILT P&P\PLAN & PROFILE SHEET SET\19261 P&P - T2 thru T4.dwg /

NO.	REVISIONS	DATE



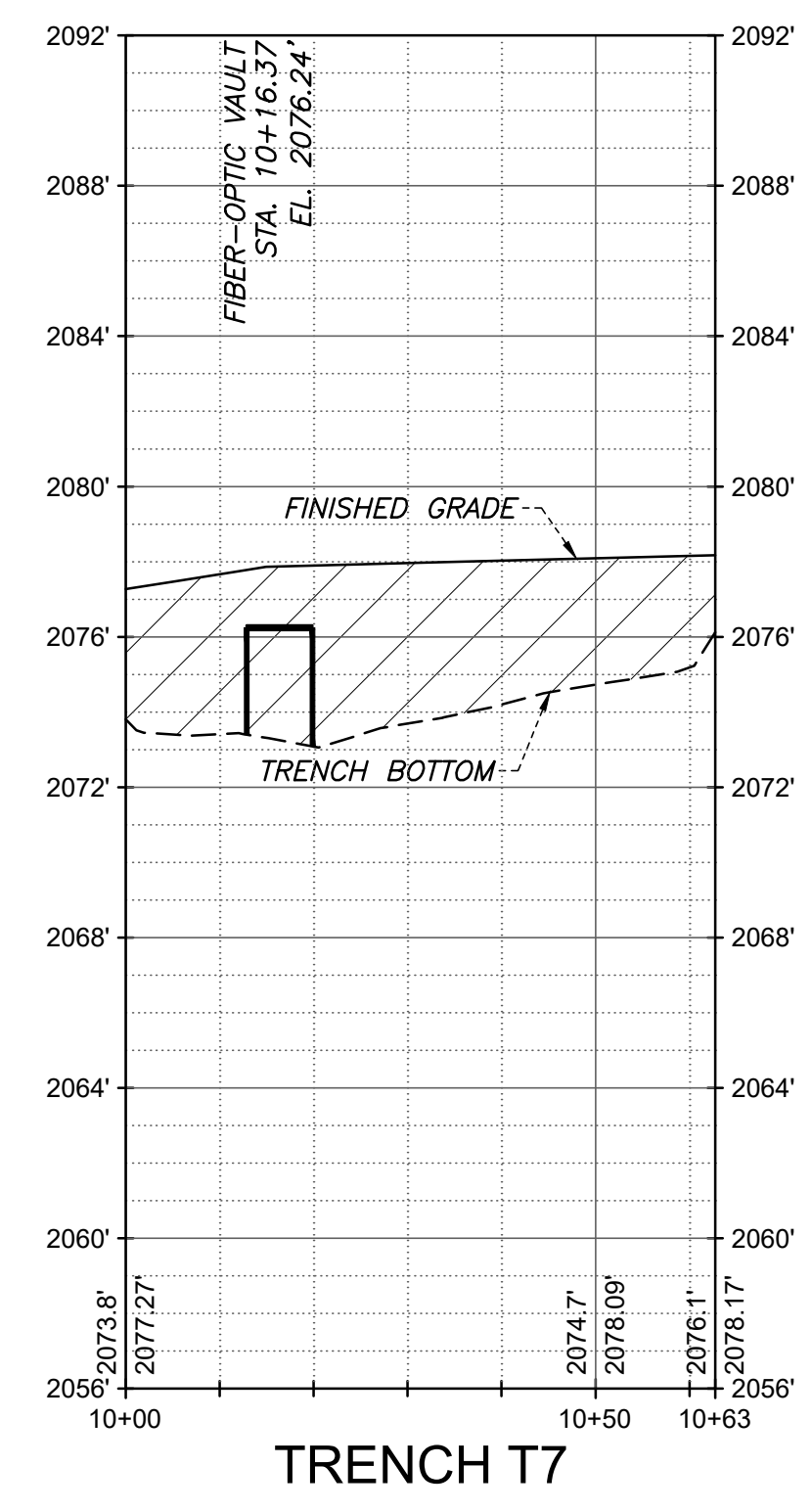
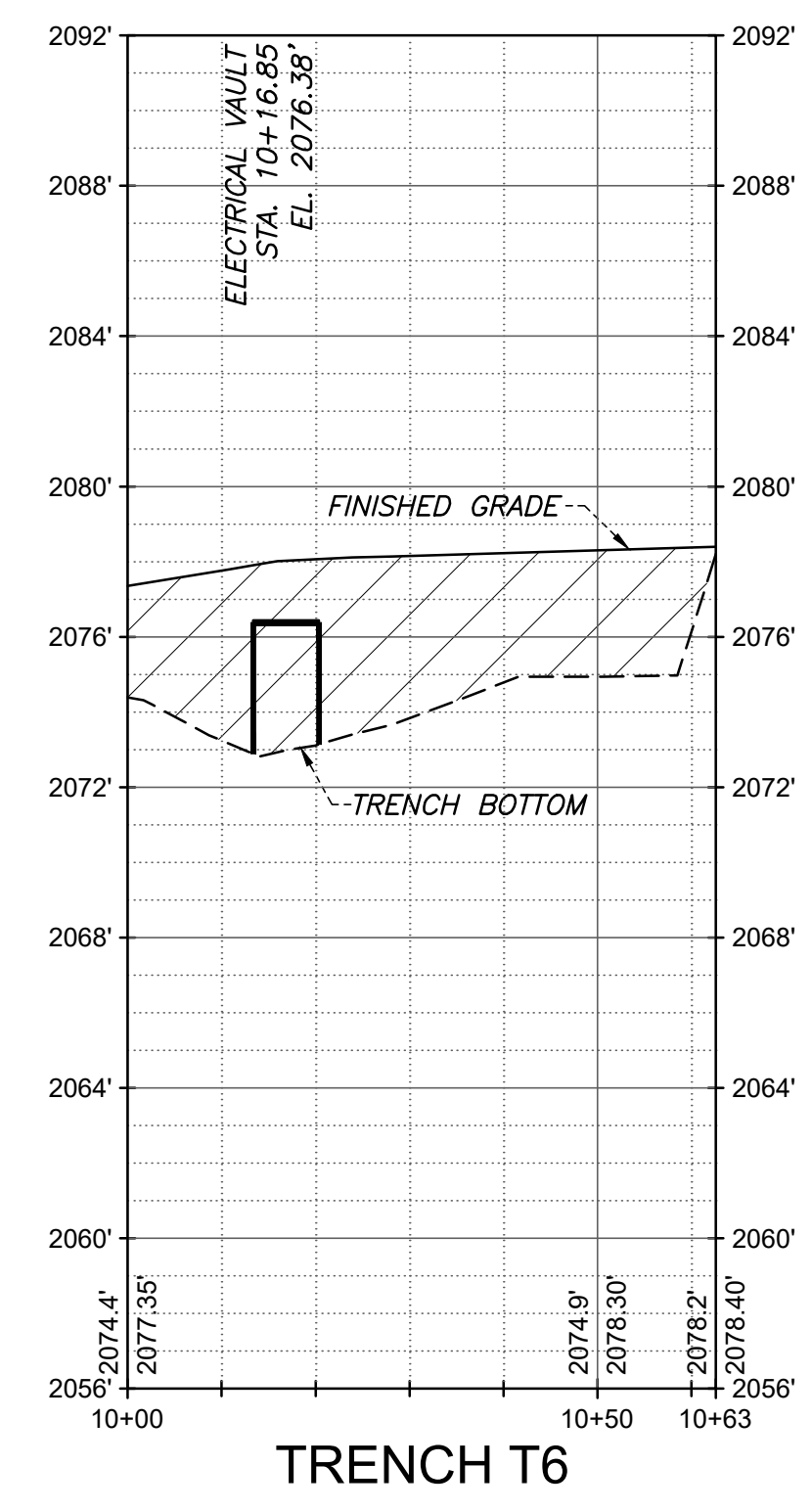
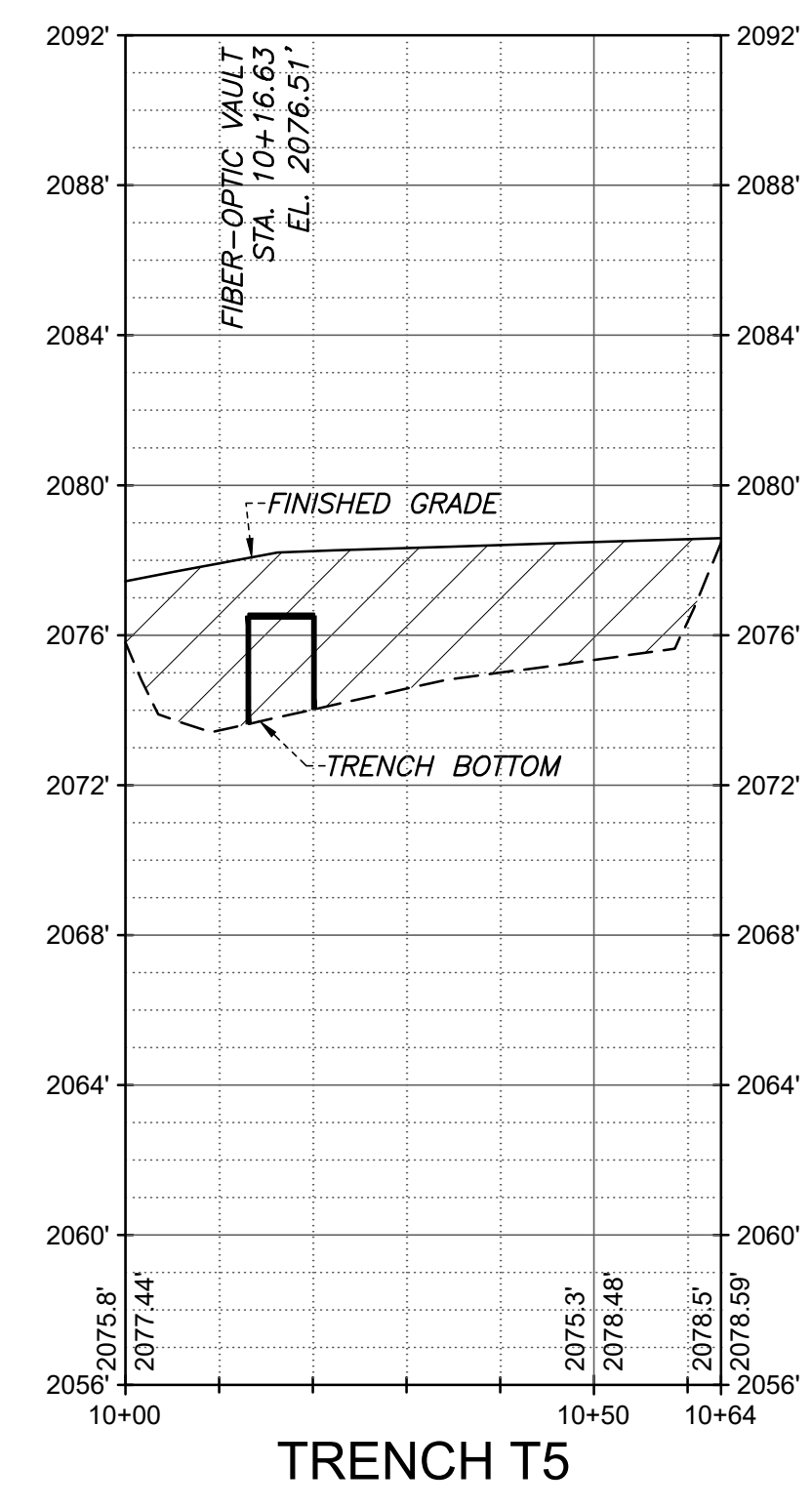
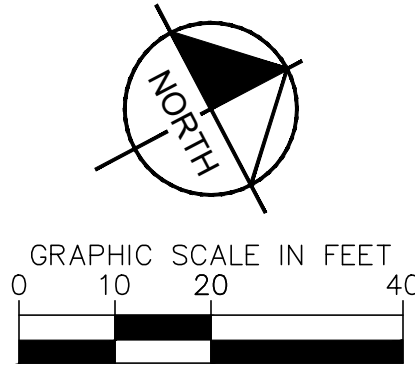
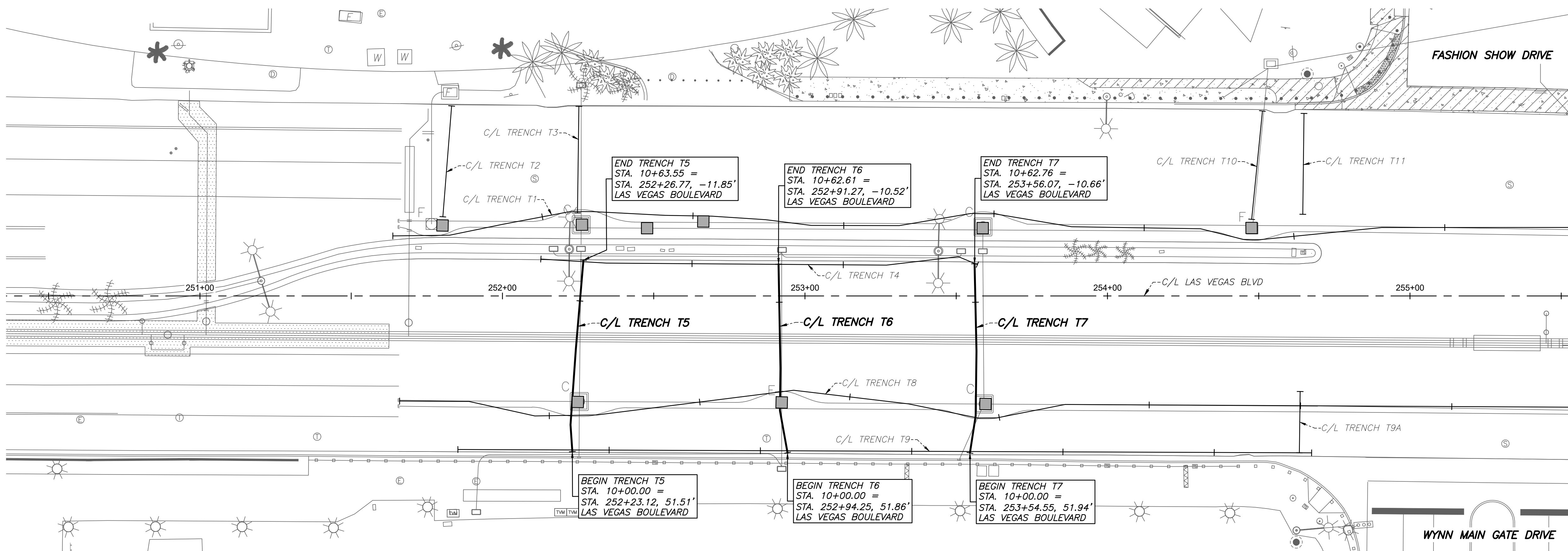
LAS VEGAS BOULEVARD
ROADWAY IMPROVEMENTS
 FROM SPRING MOUNTAIN ROAD TO SAHARA AVENUE
 TRENCH T2 THRU T4 - PLAN & PROFILE - COM TRENCH AS-BUILTS
 CLARK COUNTY, NEVADA, DEPARTMENT OF PUBLIC WORKS




DRAWN BY: JBB
 CHECKED BY: MAB
 DATE: 11/15/2022
 WALLACE MORRIS KLINE SURVEYING, L.L.C.
 LAND SURVEY CONSULTING
 6525 W. WARM SPRINGS ROAD, SUITE 100
 LAS VEGAS, NEVADA 89118
 PH: 702.212.3967 FX: 702.212.3963

SCALE
HORIZ: 1" = 20'
VERT: 1" = 5'
FIELD BOOK: N/A

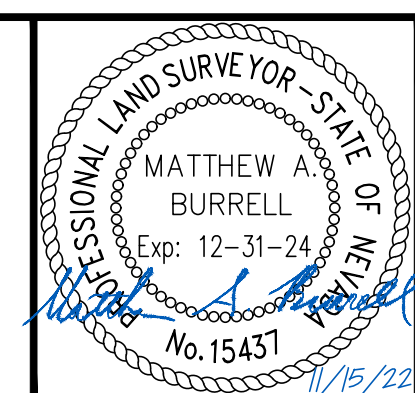
SHEET No
9
SHEET 9 OF 75
L-2210



NO.	REVISIONS	DATE



**LAS VEGAS BOULEVARD
ROADWAY IMPROVEMENTS**
FROM SPRING MOUNTAIN ROAD TO SAHARA AVENUE
TRENCH T5 THRU T7 - PLAN & PROFILE - COM TRENCH AS-BUILTS
CLARK COUNTY, NEVADA, DEPARTMENT OF PUBLIC WORKS

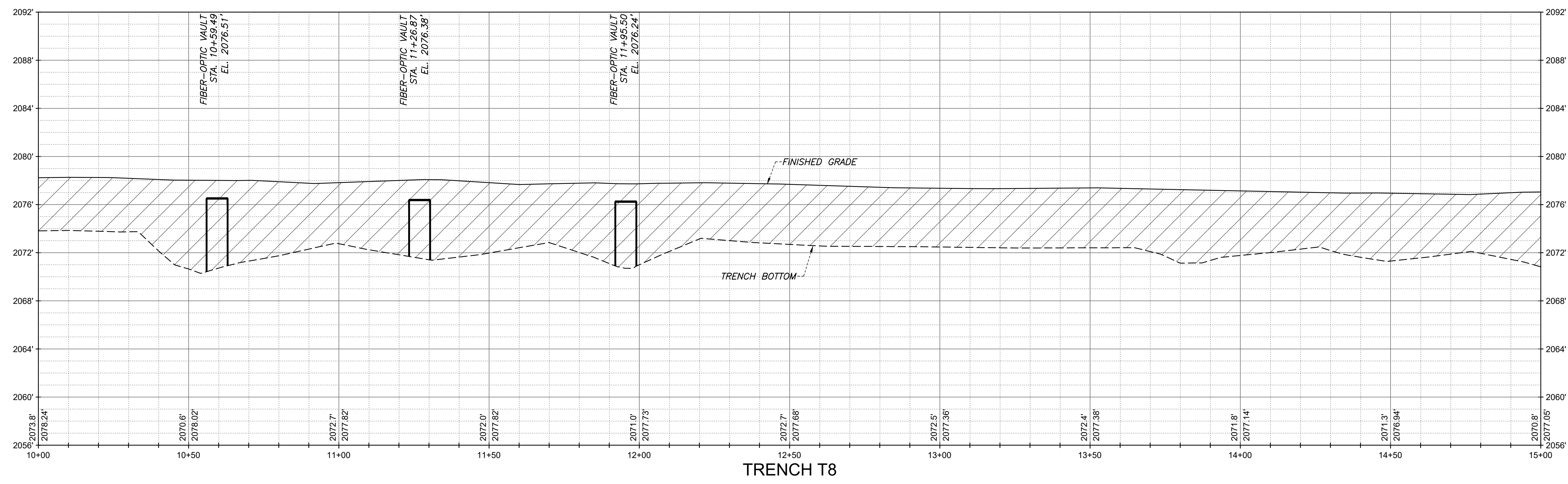
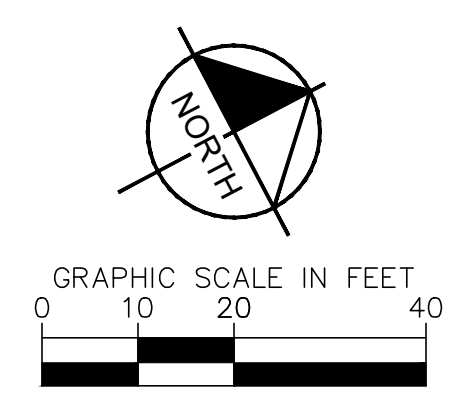
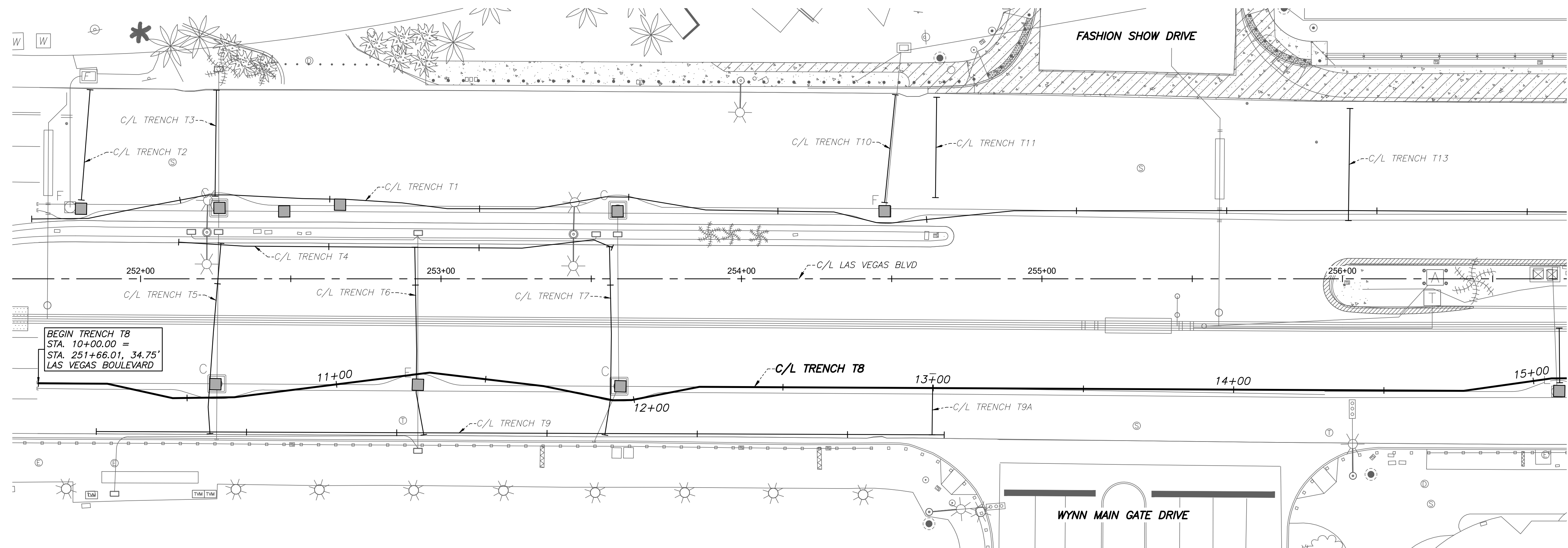


DRAWN BY: JBB
CHECKED BY: MAB
DATE: 11/15/2022

WALLACE MORRIS KLINE
SURVEYING, L.L.C.
LAND SURVEY CONSULTING
6525 W. WARM SPRINGS ROAD, SUITE 100
LAS VEGAS, NEVADA 89118
PH: 702.212.3967 FX: 702.212.3963

SCALE	SHEET No
HORIZ: 1" = 20'	10
VERT: 1" = 5'	SHEET 10 OF 75
FIELD BOOK: N/A	L-2210

User: P:\a\ssord\ Path: P:\CPM\19261\DWG\AS-BUILT\PLAN & PROFILE SHEET SET\19261_P&P - T5 thru T7.dwg /



TRENCH T8


Users: P:\cadd\p1\2021\DWG\AS-BUILT\PLAN & PROFILE SHEET SET\19261_P&P - T8.dwg /

NO.	REVISIONS	DATE

APPROVED



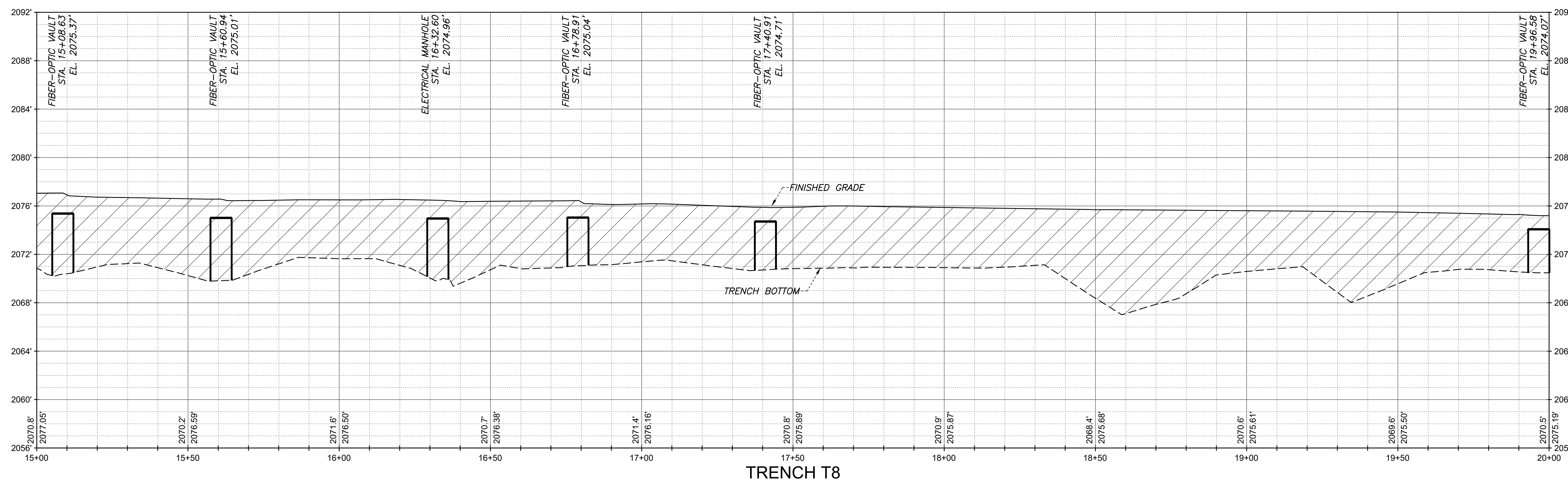
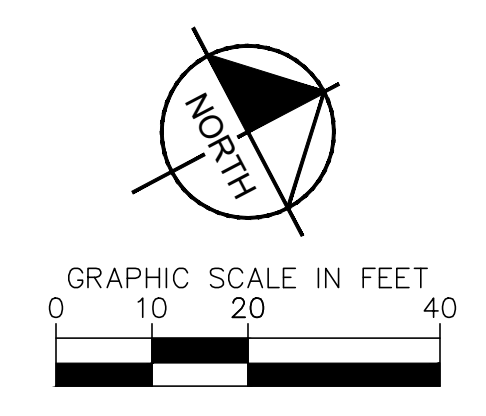
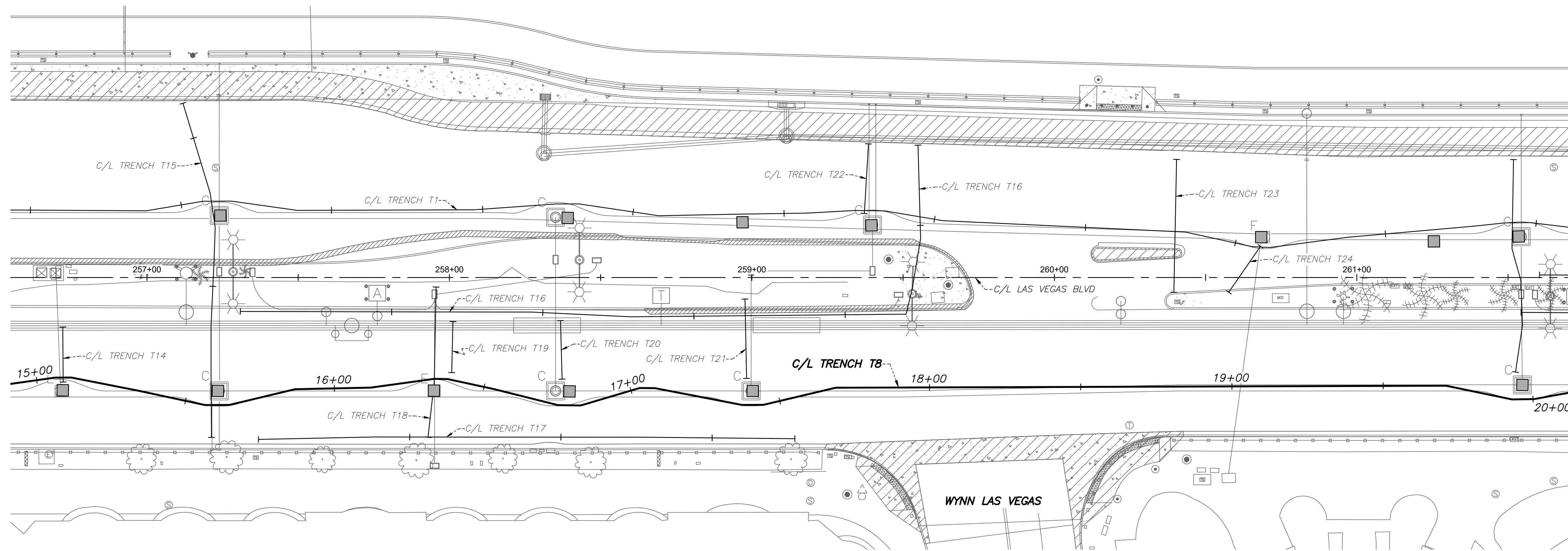
**LAS VEGAS BOULEVARD
ROADWAY IMPROVEMENTS**
FROM SPRING MOUNTAIN ROAD TO SAHARA AVENUE
TRENCH T8 - PLAN & PROFILE - COM TRENCH AS-BUILTS
CLARK COUNTY, NEVADA, DEPARTMENT OF PUBLIC WORKS



DRAWN BY: JBB
CHECKED BY: MAB
DATE: 11/15/2022
WALLACE MORRIS KLINE SURVEYING, LLC.
LAND SURVEY CONSULTING
6525 W. WARM SPRINGS ROAD, SUITE 100
LAS VEGAS, NEVADA 89118
PH: 702.212.3967 FX: 702.212.3963

SCALE	
HORIZ:	1" = 20'
VERT:	1" = 5'
FIELD BOOK:	N/A

SHEET No	11
SHEET 11 OF 75	
L-2210	



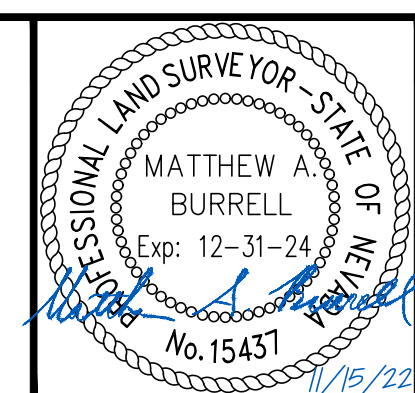
TRENCH T8

User: Broussard Path: P:\CPM\19261\DWG\AS-BUILT PLAN & PROFILE SHEET SET\19261 P&P - TB.dwg /

NO.	REVISIONS	DATE



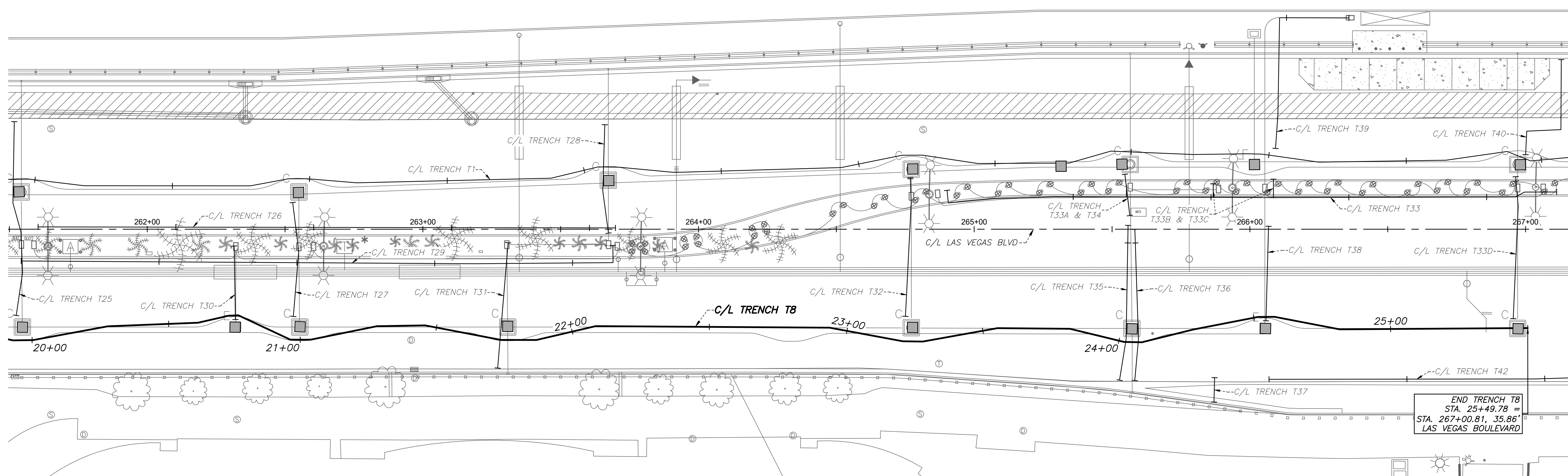
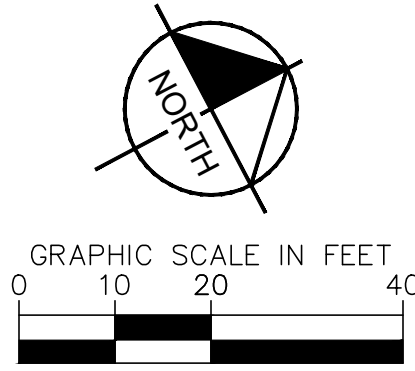
**LAS VEGAS BOULEVARD
ROADWAY IMPROVEMENTS**
 FROM SPRING MOUNTAIN ROAD TO SAHARA AVENUE
TRENCH T8 - PLAN & PROFILE - COM TRENCH AS-BUILTS
 CLARK COUNTY, NEVADA, DEPARTMENT OF PUBLIC WORKS



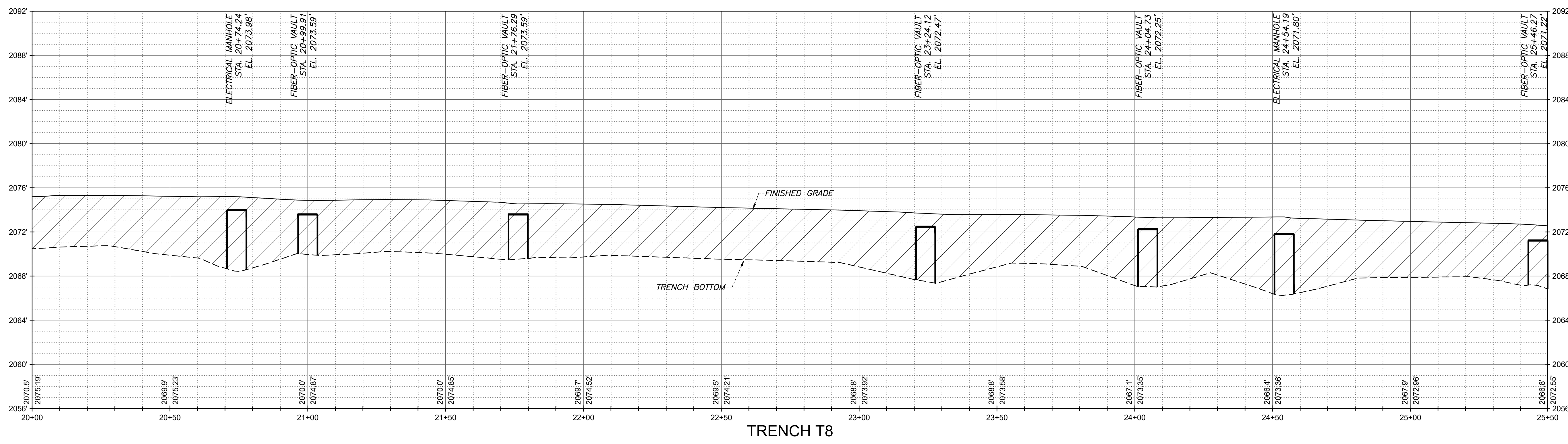
DRAWN BY: JBB
 CHECKED BY: MAB
 DATE: 11/15/2022
 WALLACE MORRIS KLINE SURVEYING, L.L.C.
 LAND SURVEY CONSULTING
 6525 W. WARM SPRINGS ROAD, SUITE 100
 LAS VEGAS, NEVADA 89118
 PH: 702.212.3967 FX: 702.212.3963

SCALE	
HORIZ:	1" = 20'
VERT:	1" = 5'
FIELD BOOK:	N/A

SHEET No	12
SHEET 12 OF 75	L-2210




END TRENCH T8
 STA. 25+49.78 =
 STA. 267+00.81, 35.86'
 LAS VEGAS BOULEVARD

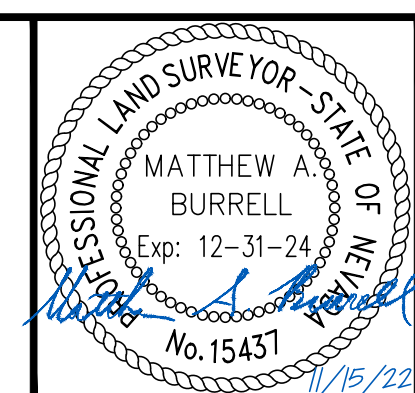


TRENCH T8

NO.	REVISIONS	DATE



**LAS VEGAS BOULEVARD
 ROADWAY IMPROVEMENTS**
 FROM SPRING MOUNTAIN ROAD TO SAHARA AVENUE
 TRENCH T8 - PLAN & PROFILE - COM TRENCH AS-BUILTS
 CLARK COUNTY, NEVADA, DEPARTMENT OF PUBLIC WORKS

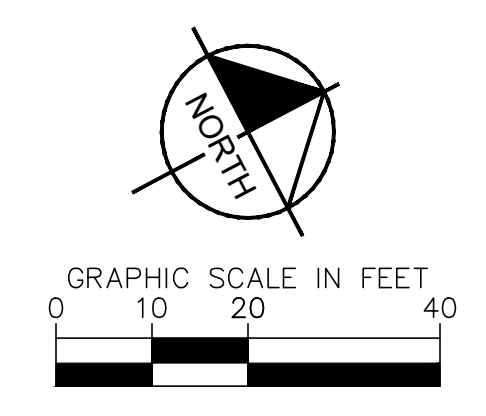
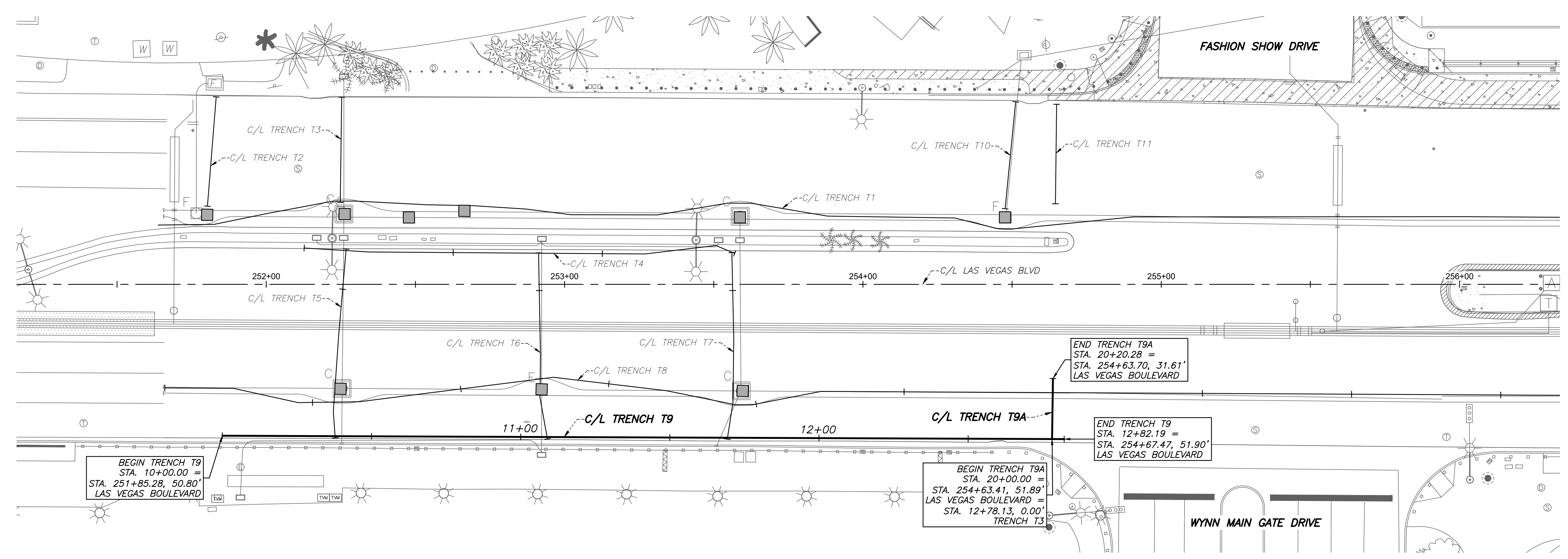


DRAWN BY: JBB
 CHECKED BY: MAB
 DATE: 11/15/2022
 WALLACE MORRIS KLINE SURVEYING, L.L.C.
 LAND SURVEY CONSULTING
 6525 W. WARM SPRINGS ROAD, SUITE 100
 LAS VEGAS, NEVADA 89118
 PH: 702.212.3967 FX: 702.212.3963

SCALE	
HORIZ:	1" = 20'
VERT:	1" = 5'
FIELD BOOK:	N/A

SHEET No	13
SHEET 13 OF 75	
L-2210	

Users: Broussard
 Path: P:\CPM\19261\DWG\AS-BUILT\PLAN & PROFILE SHEET SET\19261 P&P - T8.dwg /

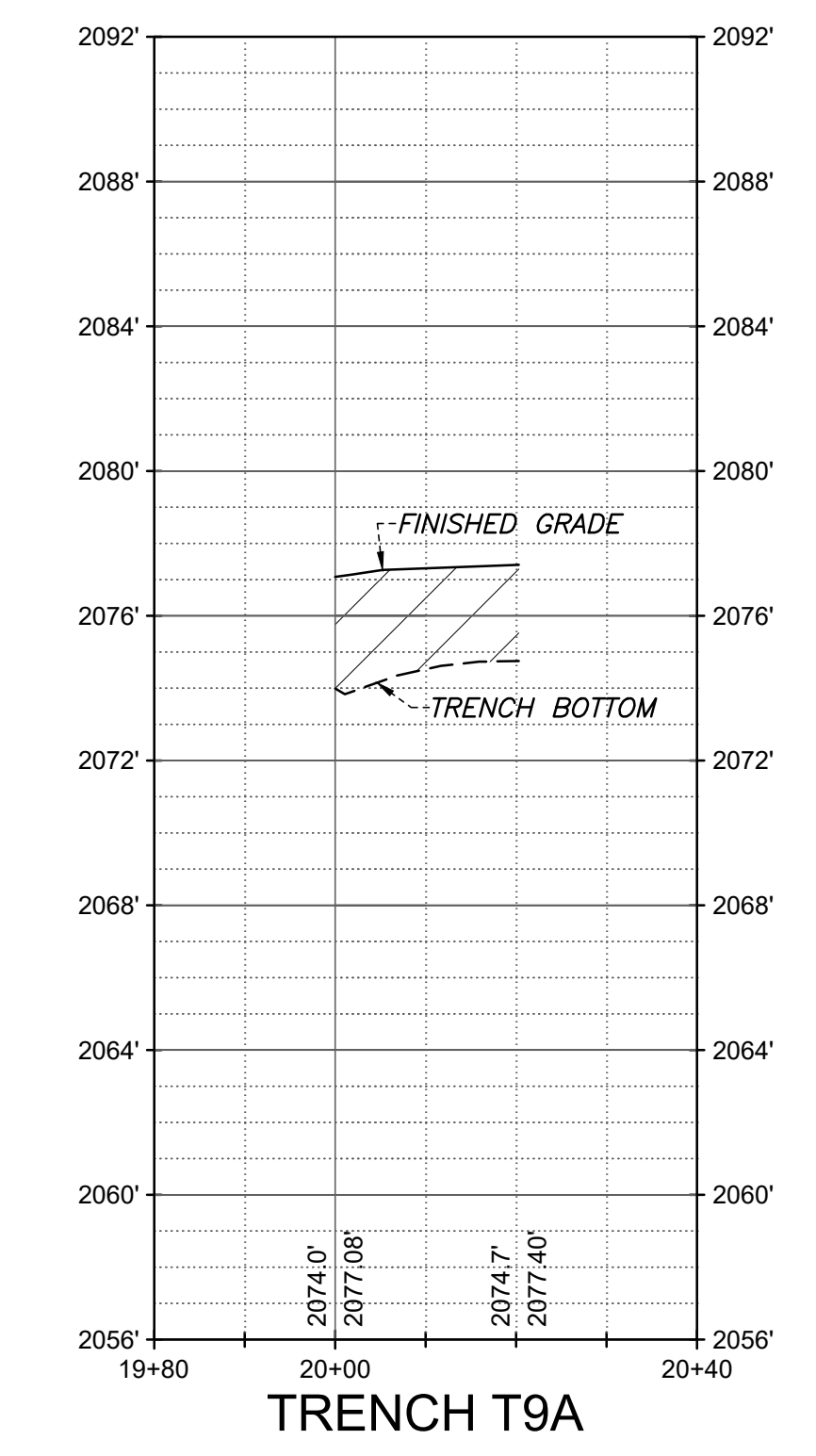
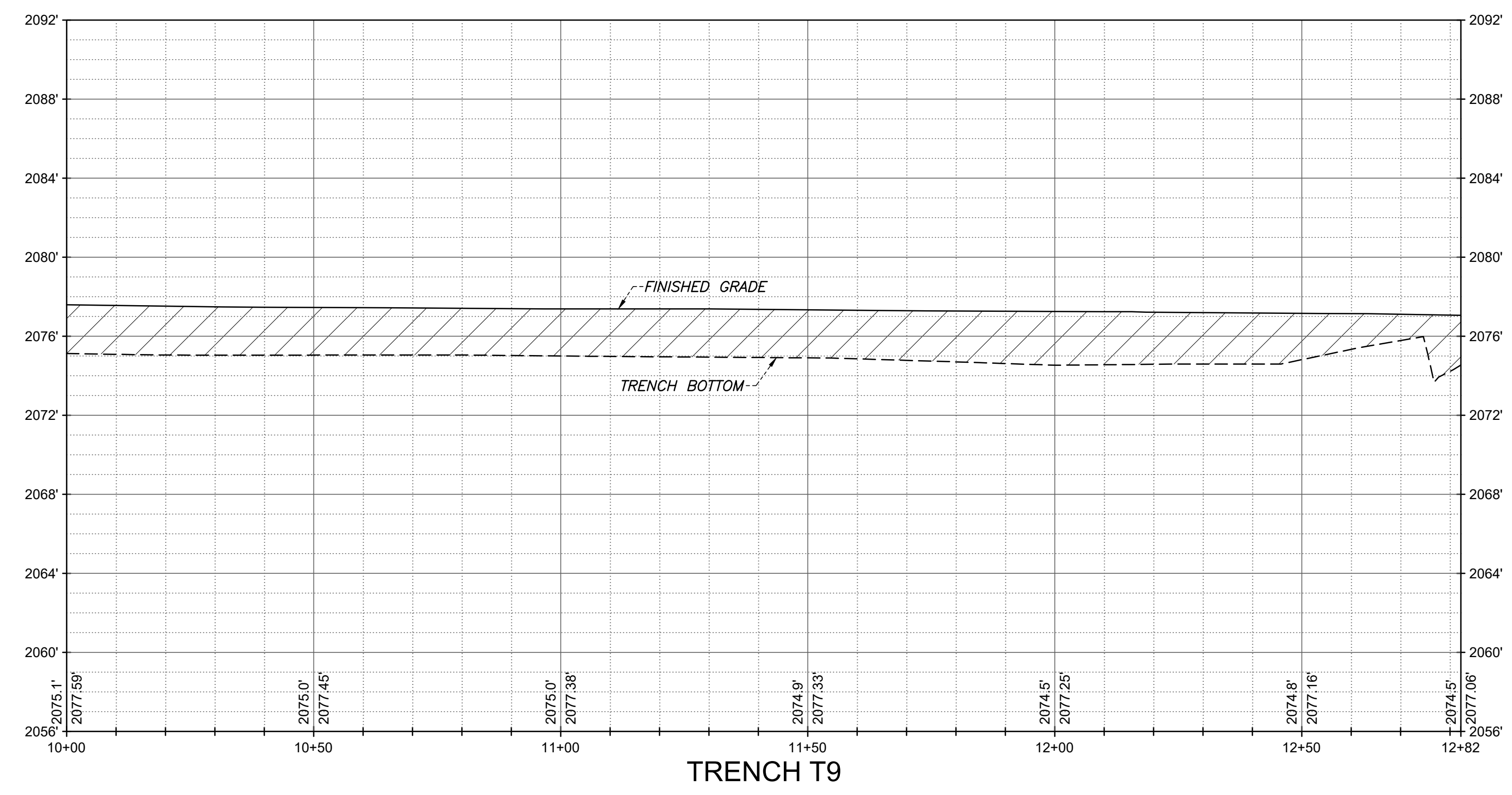


BEGIN TRENCH T9
STA. 10+00.00 =
STA. 251+85.28, 50.80'
LAS VEGAS BOULEVARD

BEGIN TRENCH T9A
STA. 20+00.00 =
STA. 254+63.41, 51.89'
LAS VEGAS BOULEVARD =
STA. 12+78.13, 0.00'
TRENCH T3

END TRENCH T9A
STA. 20+20.28 =
STA. 254+63.70, 31.61'
LAS VEGAS BOULEVARD

END TRENCH T9
STA. 12+82.19 =
STA. 254+67.47, 51.90'
LAS VEGAS BOULEVARD




User: broussard
Path: P:\CPM\19261\DWG\AS-BUILT\Fig\PLAN & PROFILE SHEET SET\19261_P&P - T9 & T9A.dwg /

NO.	REVISIONS	DATE



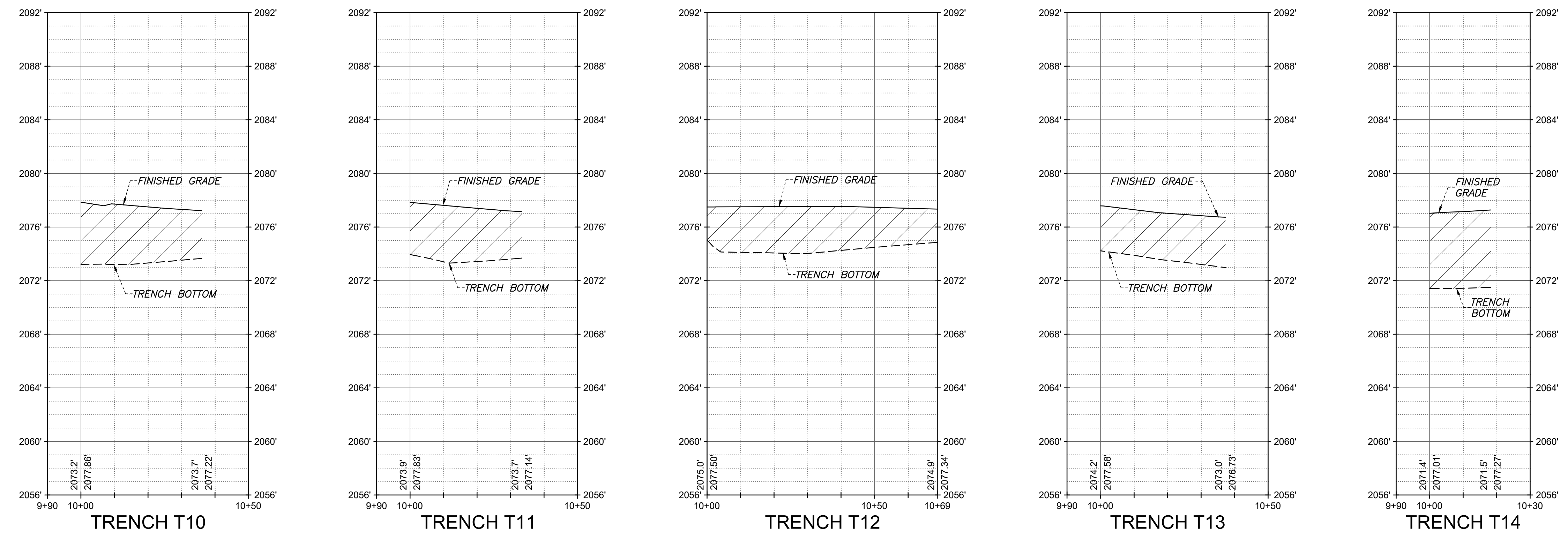
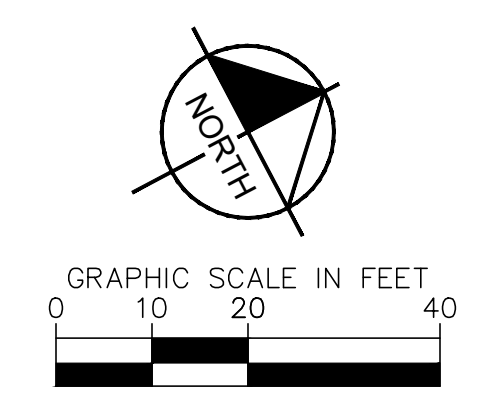
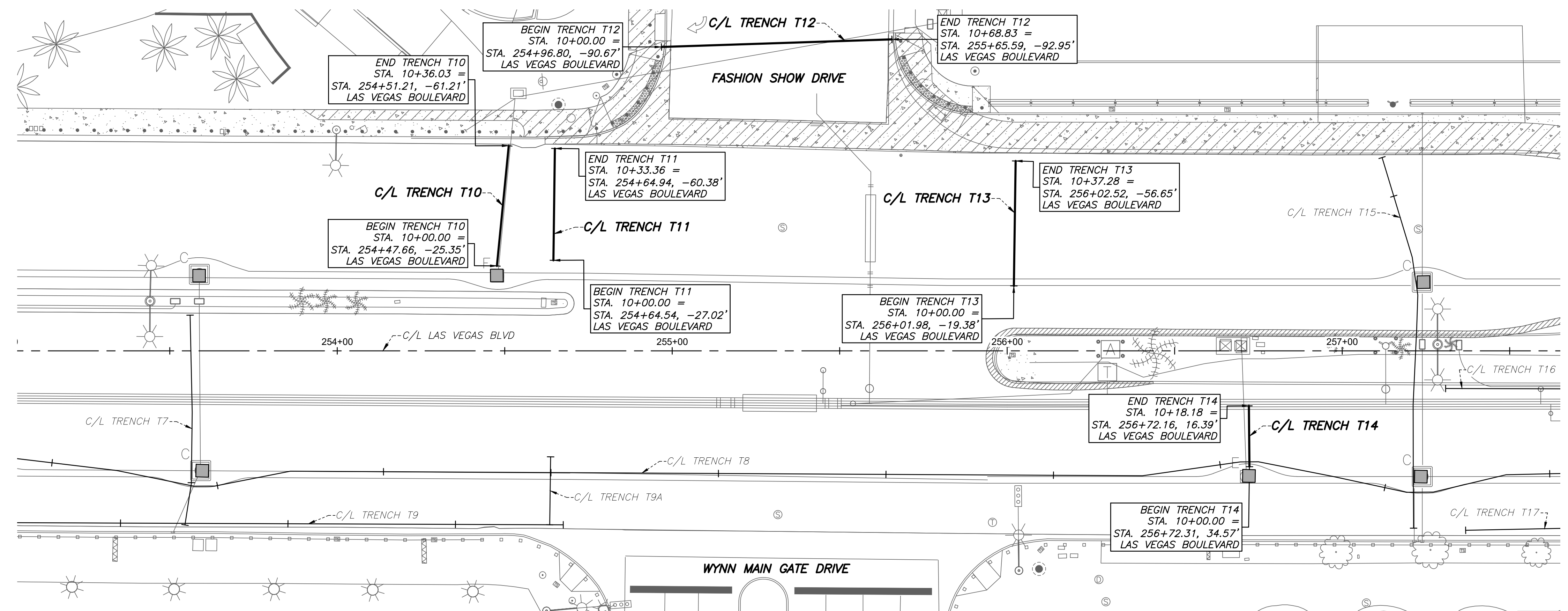
**LAS VEGAS BOULEVARD
ROADWAY IMPROVEMENTS**
FROM SPRING MOUNTAIN ROAD TO SAHARA AVENUE
TRENCH T9 & T9A - PLAN & PROFILE - COM TRENCH AS-BUILTS
CLARK COUNTY, NEVADA, DEPARTMENT OF PUBLIC WORKS




DRAWN BY: JBB
CHECKED BY: MAB
DATE: 11/15/2022
WALLACE MORRIS KLINE SURVEYING, L.L.C.
LAND SURVEY CONSULTING
6525 W. WARM SPRINGS ROAD, SUITE 100
LAS VEGAS, NEVADA 89118
PH: 702.212.3967 FX: 702.212.3963

SCALE
HORIZ: 1" = 20'
VERT: 1" = 5'
FIELD BOOK: N/A

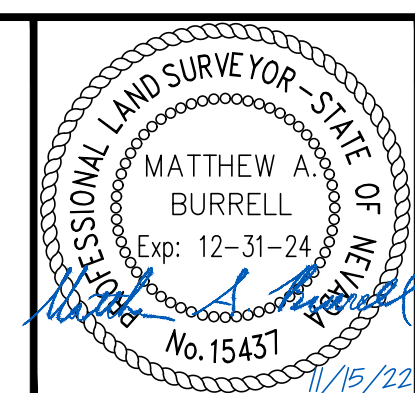
SHEET No
14
SHEET 14 OF 75
L-2210



NO.	REVISIONS	DATE



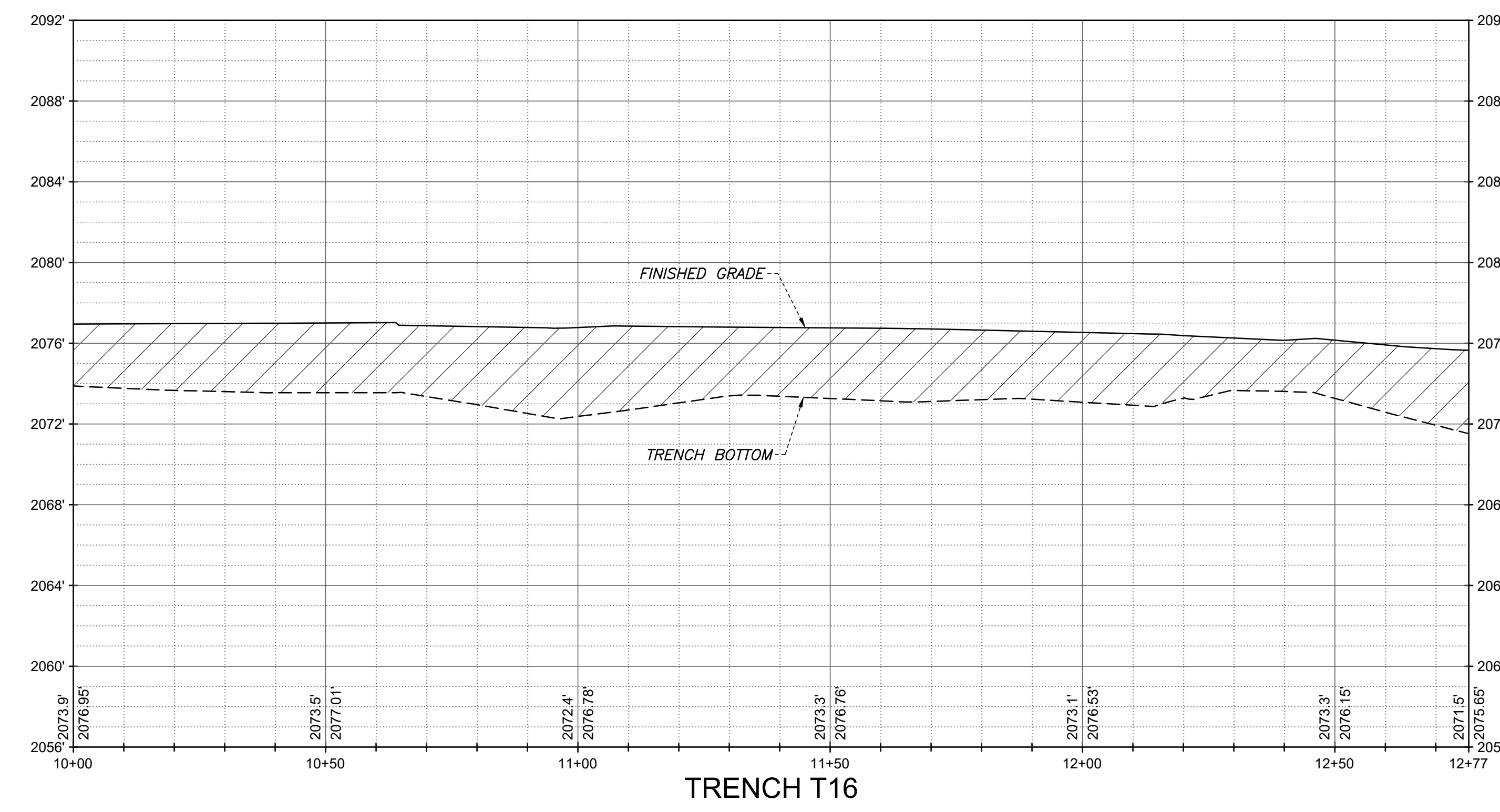
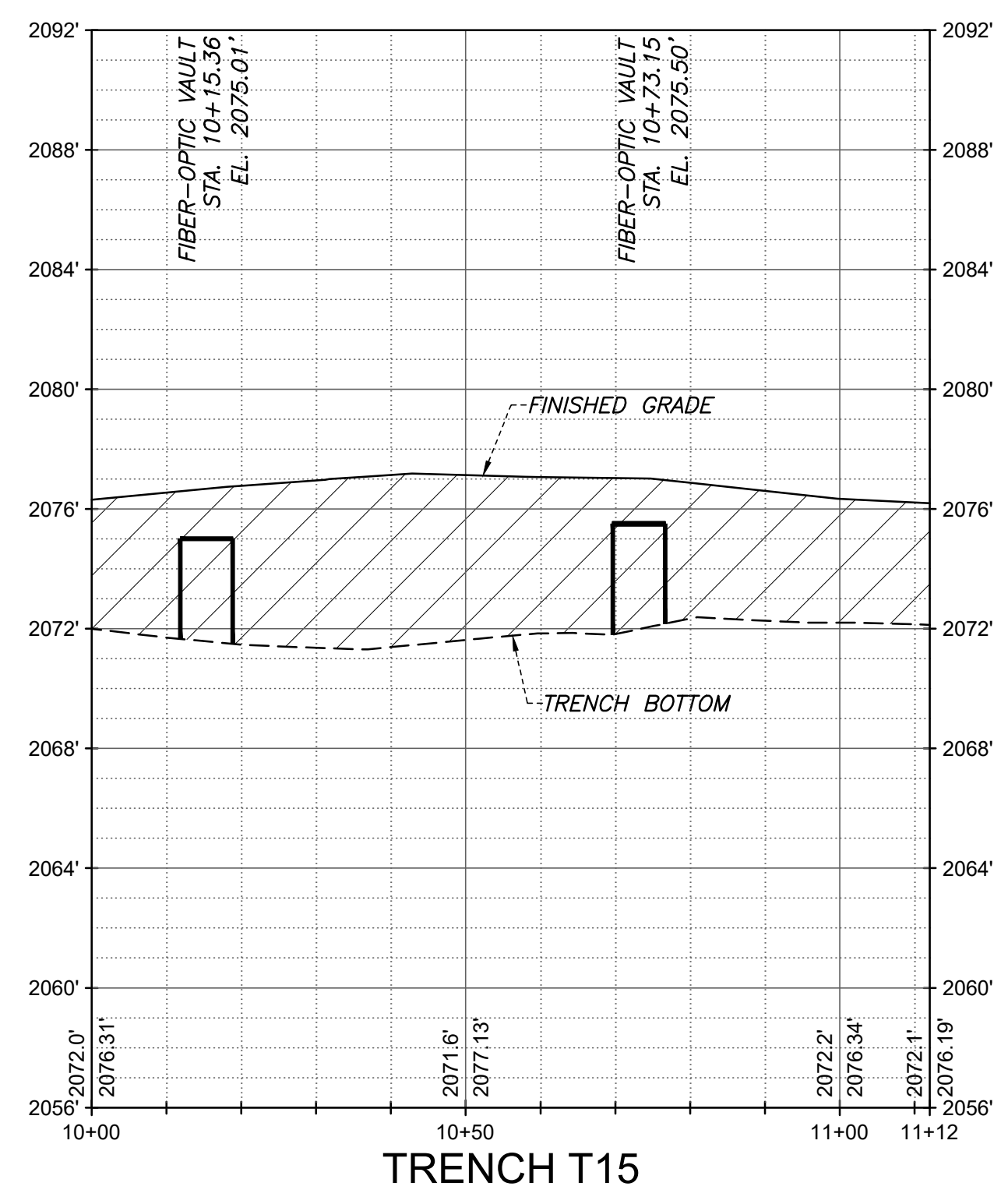
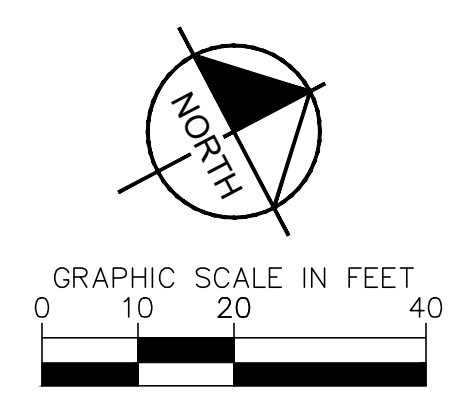
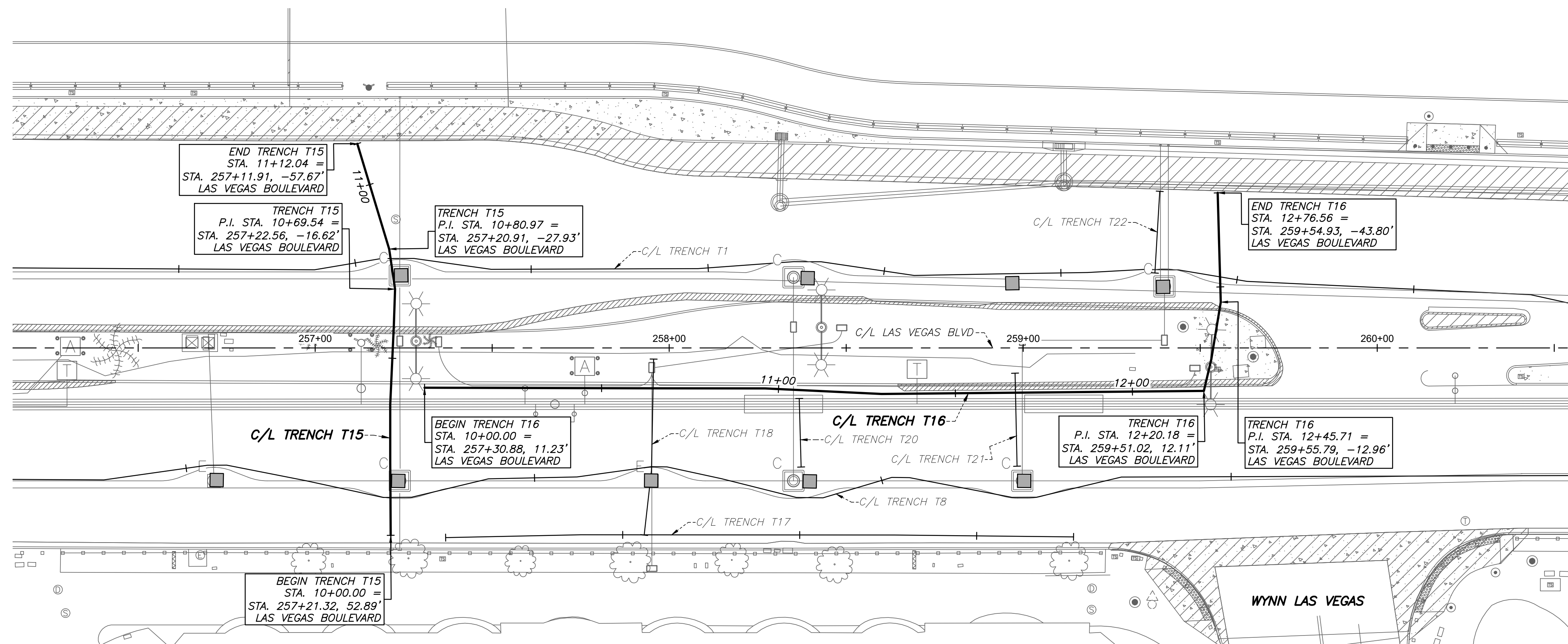
LAS VEGAS BOULEVARD
ROADWAY IMPROVEMENTS
 FROM SPRING MOUNTAIN ROAD TO SAHARA AVENUE
 TRENCH T10 THRU T14 - PLAN & PROFILE - COM TRENCH AS-BUILTS
 CLARK COUNTY, NEVADA, DEPARTMENT OF PUBLIC WORKS



DRAWN BY: JBB
 CHECKED BY: MAB
 DATE: 11/15/2022
 WALLACE MORRIS KLINE SURVEYING, L.L.C.
 LAND SURVEY CONSULTING
 6525 W. WARM SPRINGS ROAD, SUITE 100
 LAS VEGAS, NEVADA 89118
 PH: 702.212.3967 FX: 702.212.3963


SCALE	SHEET No
HORIZ: 1" = 20'	15
VERT: 1" = 5'	SHEET 15 OF 75
FIELD BOOK: N/A	L-2210

User: Broussard
 Path: P:\CPM\19261\DWG\AS-BUILT\PLAN & PROFILE SHEET SET\19261_P&P - T10 thru T14.dwg /




User: P:\projects\192261\DWG\AS-BUILT_P&P_PLAN & PROFILE_SHEET_SET\192261_P&P - T15 & T16.dwg /

NO.	REVISIONS	DATE

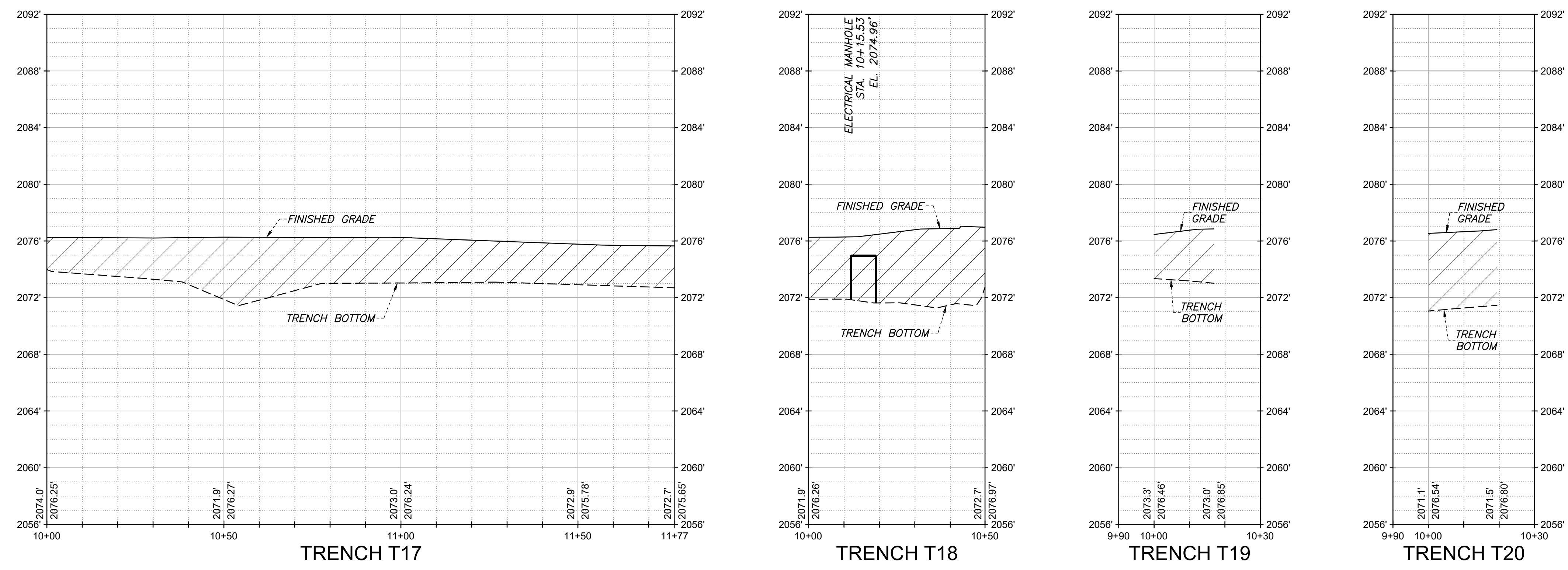
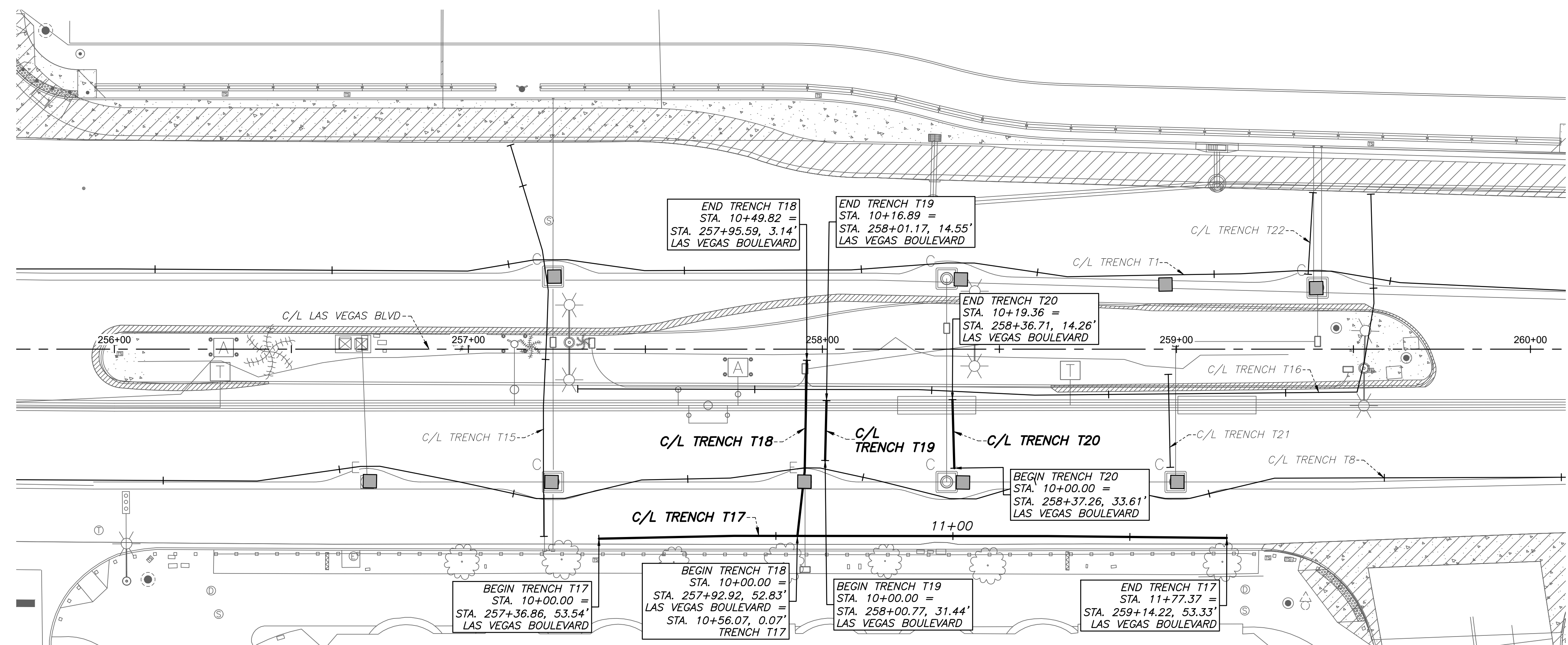
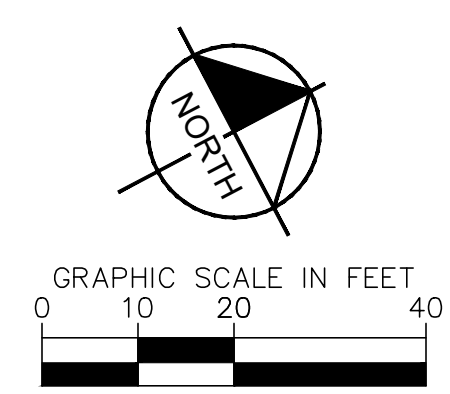


**LAS VEGAS BOULEVARD
ROADWAY IMPROVEMENTS**
FROM SPRING MOUNTAIN ROAD TO SAHARA AVENUE
TRENCH T15 & T16 - PLAN & PROFILE - COM TRENCH AS-BUILTS
CLARK COUNTY, NEVADA, DEPARTMENT OF PUBLIC WORKS




DRAWN BY: JBB
CHECKED BY: MAB
DATE: 11/15/2022
WALLACE MORRIS KLINE SURVEYING, LLC.
LAND SURVEY CONSULTING
6525 W. WARM SPRINGS ROAD, SUITE 100
LAS VEGAS, NEVADA 89118
PH:702.212.3967 FX:702.212.3963

SCALE	SHEET No
HORIZ: 1" = 20'	16
VERT: 1" = 5'	SHEET 16 OF 75
FIELD BOOK: N/A	L-2210




User: P:\projects\19261\DWG\AS-BUILT\PLAN & PROFILE SHEET SET\19261_P&P - T17 thru T20.dwg /

NO.	REVISIONS	DATE



LAS VEGAS BOULEVARD
ROADWAY IMPROVEMENTS
 FROM SPRING MOUNTAIN ROAD TO SAHARA AVENUE
 TRENCH T17 THRU T20 - PLAN & PROFILE - COM TRENCH AS-BUILTS
 CLARK COUNTY, NEVADA, DEPARTMENT OF PUBLIC WORKS

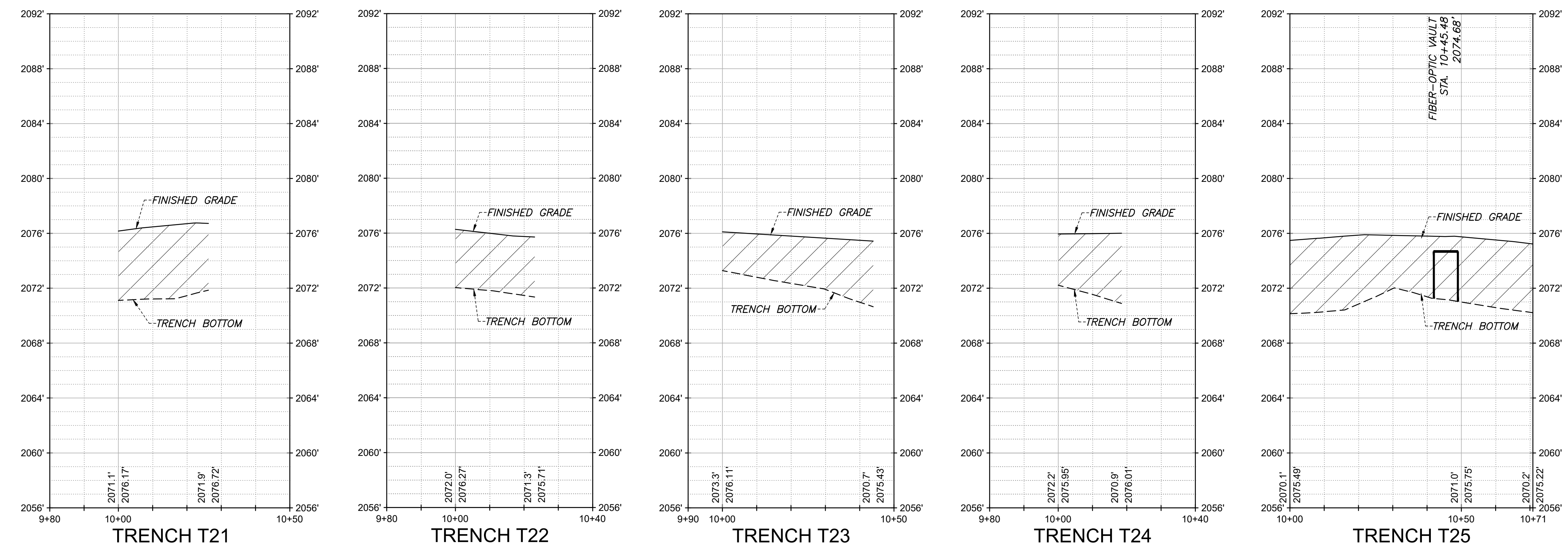
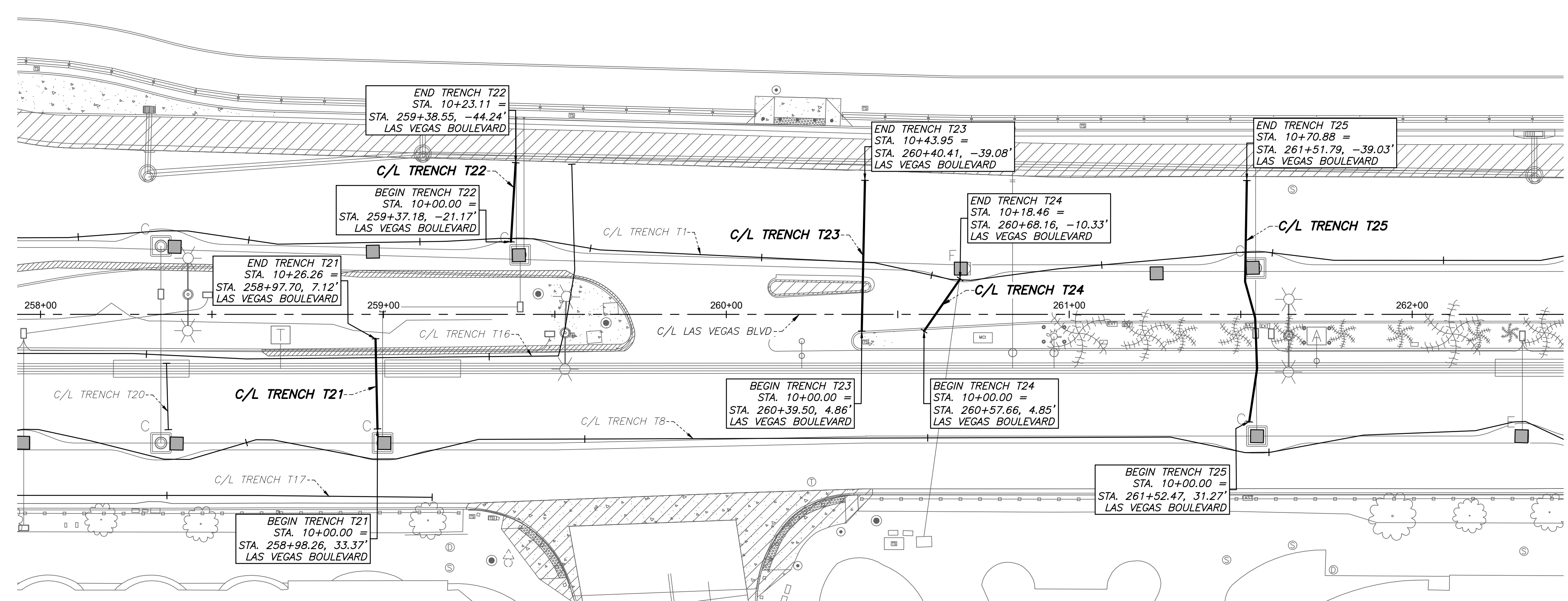
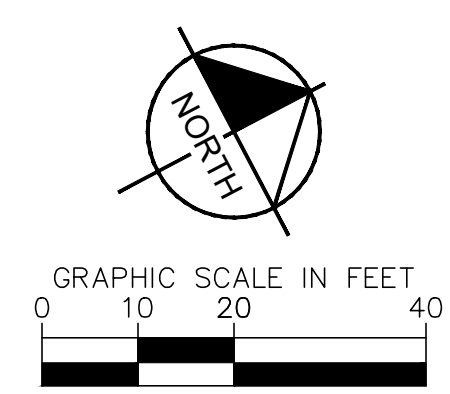


DRAWN BY: JBB
 CHECKED BY: MAB
 DATE: 11/15/2022
 WALLACE MORRIS KLINE SURVEYING, LLC.
 LAND SURVEY CONSULTING
 6525 W. WARM SPRINGS ROAD, SUITE 100
 LAS VEGAS, NEVADA 89118
 PH: 702.212.3967 FX: 702.212.3963

SCALE	
HORIZ:	1" = 20'
VERT:	1" = 5'
FIELD BOOK:	N/A


SHEET No	17
SHEET 17 OF 75	
L-2210	

RECORD DRAWINGS




User: P:\projects\19261\DWG\AS-BUILT\PLAN & PROFILE SHEET SET\19261_P&P - T21 thru T25.dwg / Path: P:\projects\19261\DWG\AS-BUILT\PLAN & PROFILE SHEET SET\19261_P&P - T21 thru T25.dwg /

NO.	REVISIONS	DATE



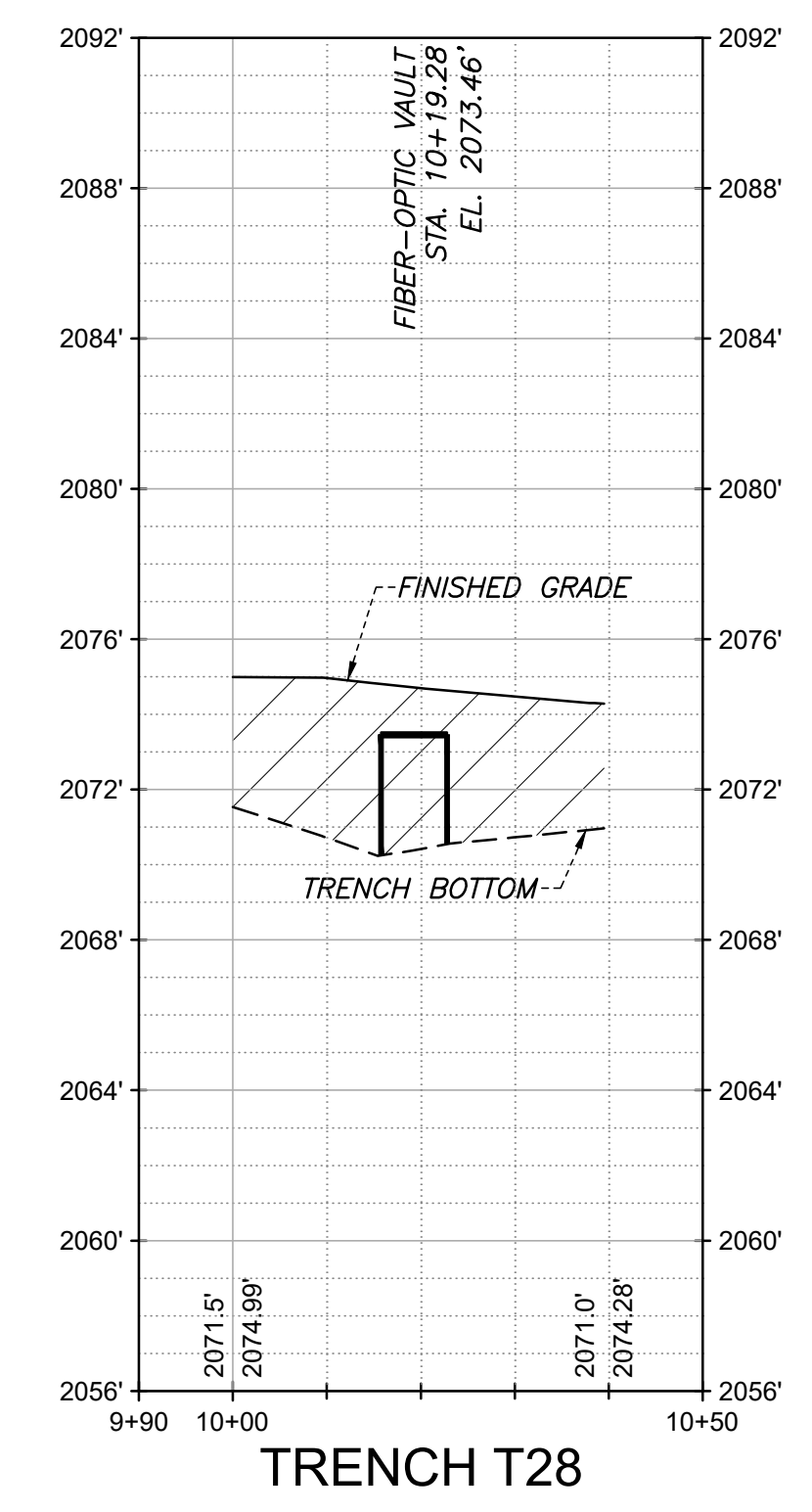
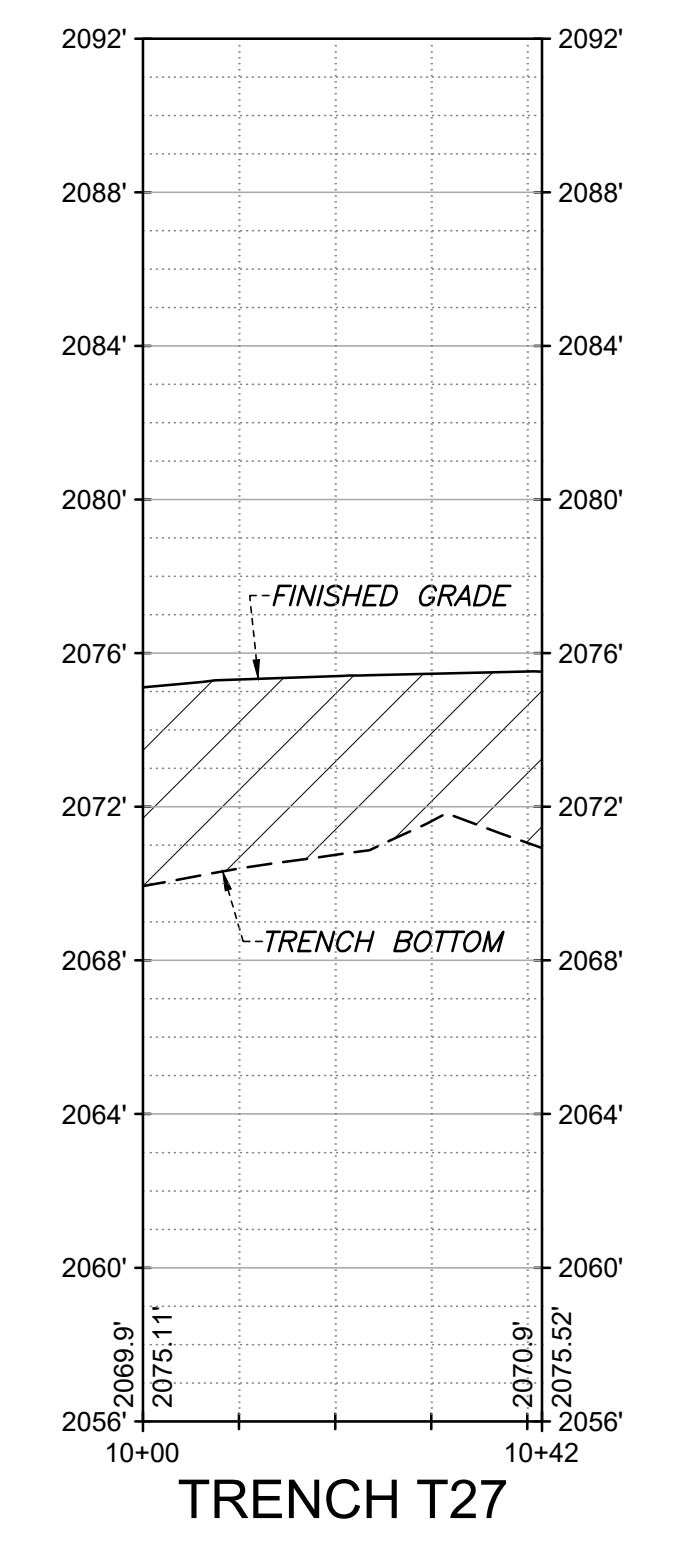

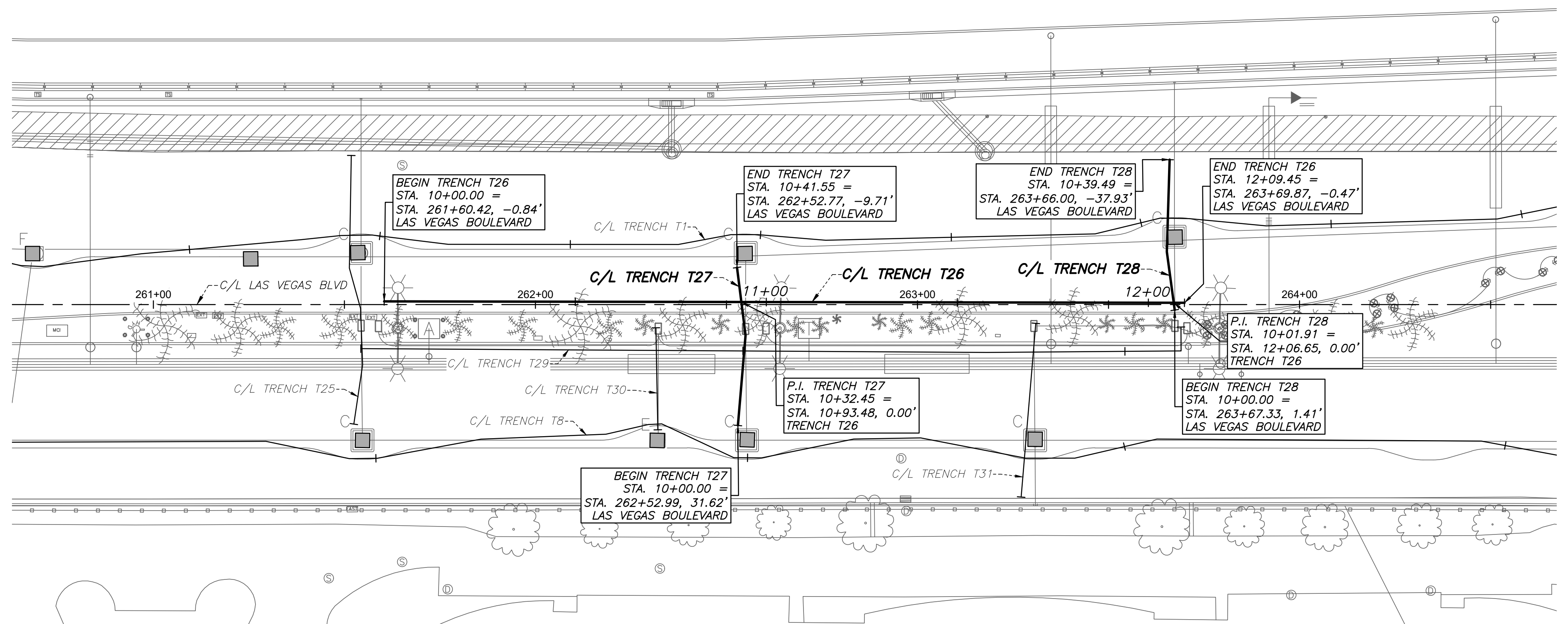
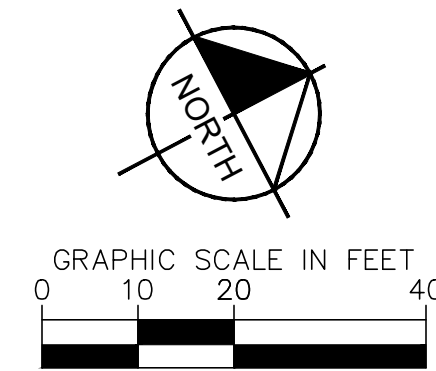
LAS VEGAS BOULEVARD
ROADWAY IMPROVEMENTS
 FROM SPRING MOUNTAIN ROAD TO SAHARA AVENUE
 TRENCH T21 THRU T25 - PLAN & PROFILE - COM TRENCH AS-BUILTS
 CLARK COUNTY, NEVADA, DEPARTMENT OF PUBLIC WORKS



DRAWN BY: JBB
 CHECKED BY: MAB
 DATE: 11/15/2022
 WALLACE MORRIS KLINE SURVEYING, LLC.
 LAND SURVEY CONSULTING
 6525 W. WARM SPRINGS ROAD, SUITE 100
 LAS VEGAS, NEVADA 89118
 PH: 702.212.3967 FX: 702.212.3963

SCALE
HORIZ: 1" = 20'
VERT: 1" = 5'
FIELD BOOK: N/A

SHEET No
18
SHEET 18 OF 75
L-2210



User: P:\projects\2021\LDG\AS-BUILT\PLAN & PROFILE SHEET SET\19261_P&P - T26 thru T28.dwg / Path: F:\CPWA\2021\LDG\AS-BUILT\PLAN & PROFILE SHEET SET\19261_P&P - T26 thru T28.dwg /


NO.	REVISIONS	DATE

APPROVED



LAS VEGAS BOULEVARD ROADWAY IMPROVEMENTS

FROM SPRING MOUNTAIN ROAD TO SAHARA AVENUE
TRENCH T26 THRU T28 - PLAN & PROFILE - COM TRENCH AS-BUILTS
CLARK COUNTY, NEVADA, DEPARTMENT OF PUBLIC WORKS

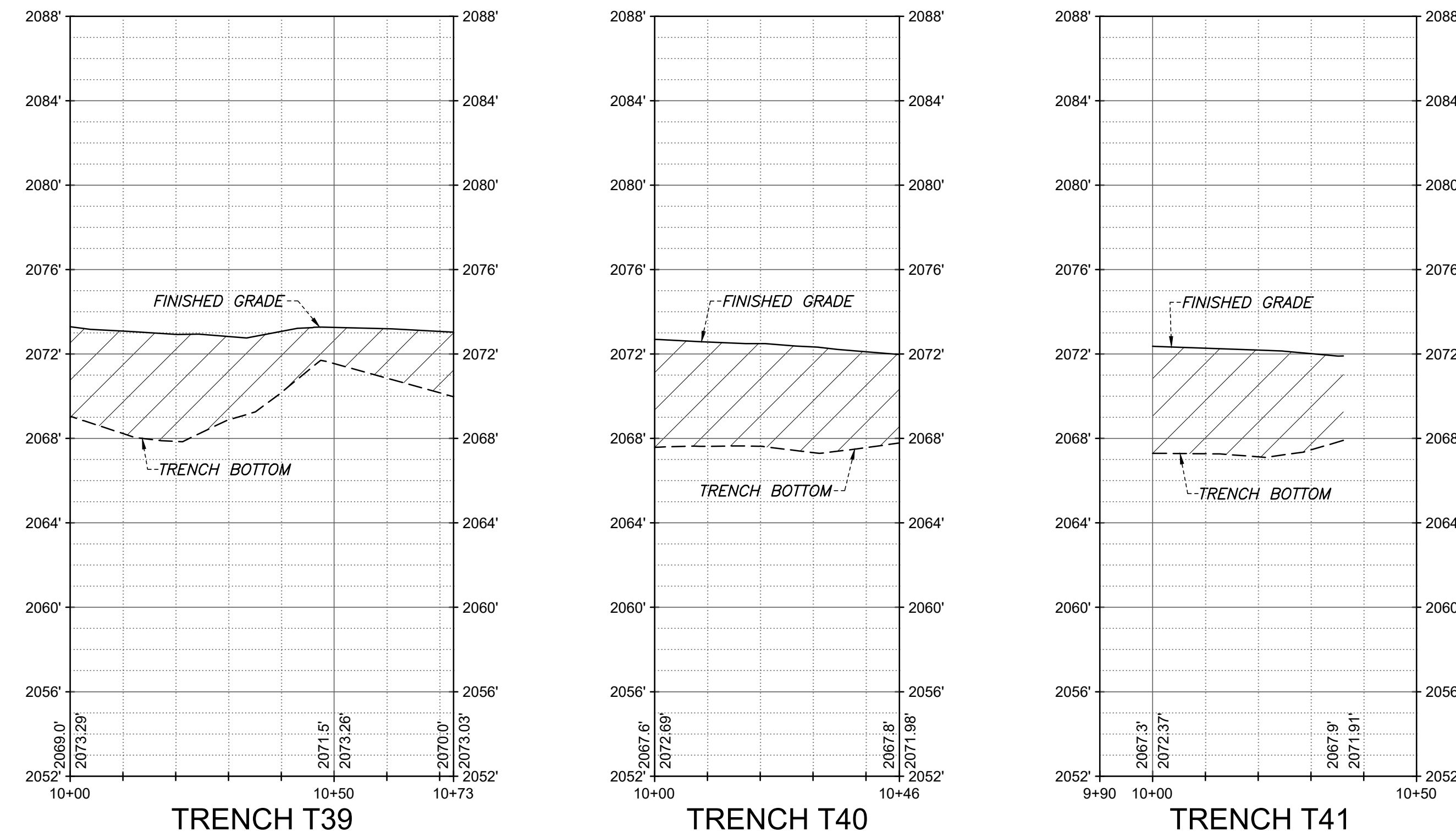
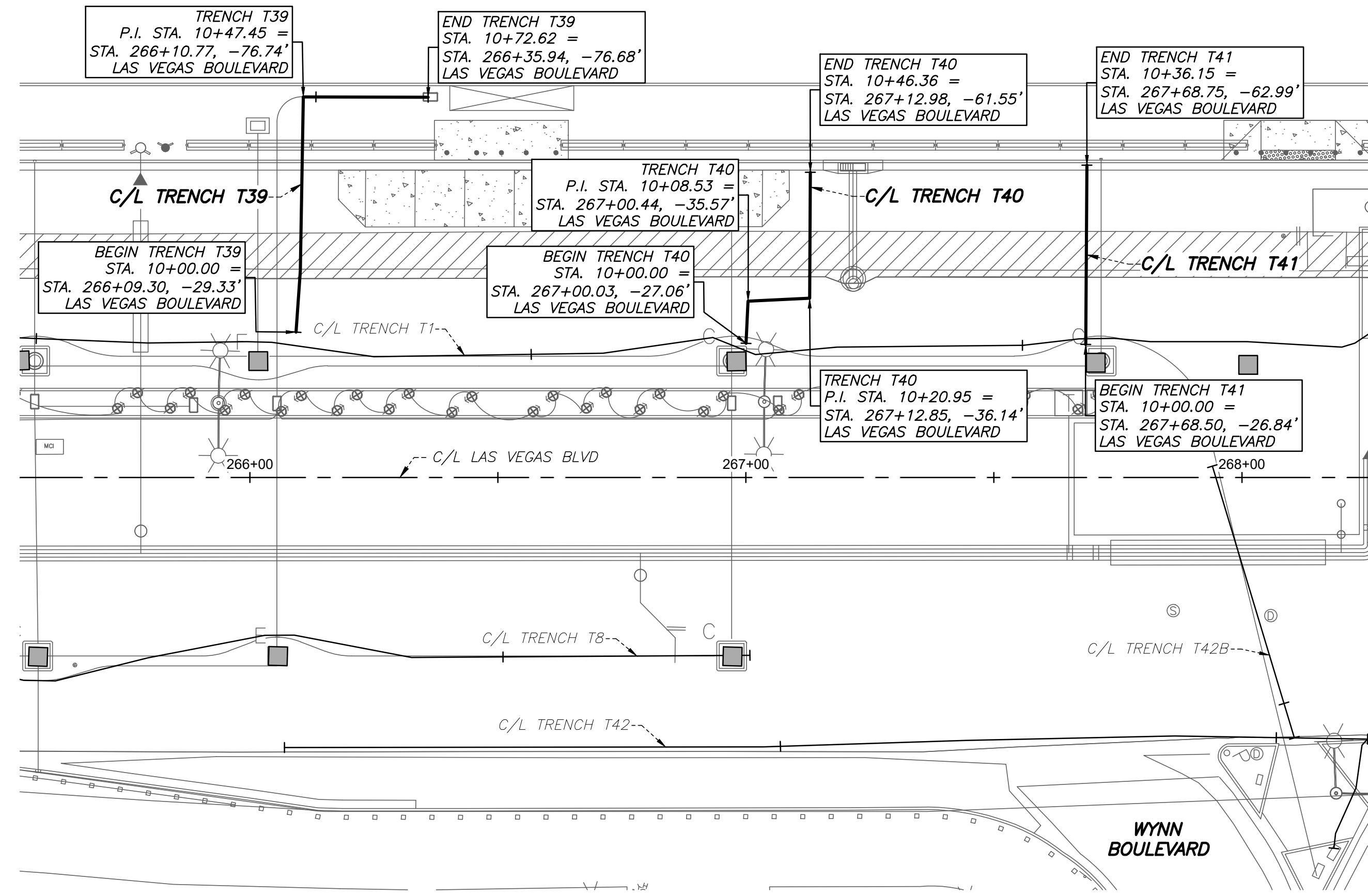
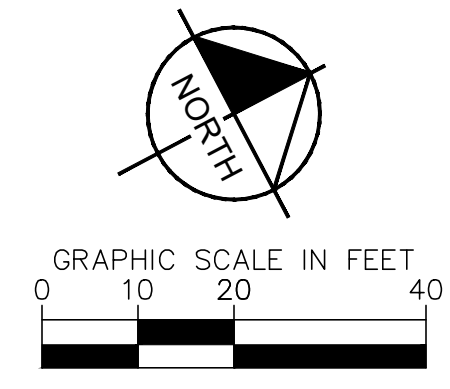


DRAWN BY: JBB
 CHECKED BY: MAB
 DATE: 11/15/2022

WALLACE MORRIS KLINE SURVEYING, LLC.
 LAND SURVEY CONSULTING
 6525 W. WARM SPRINGS ROAD, SUITE 100
 LAS VEGAS, NEVADA 89118
 PH: 702.212.3967 FX: 702.212.3963


SCALE	
HORIZ:	1" = 20'
VERT:	1" = 5'
FIELD BOOK:	N/A

SHEET No	
19	
SHEET 19 OF 75	
L-2210	




User: P:\projects\2022\10\10\DWG\AS-BUILT\PLAN & PROFILE SHEET SET\19261_P&P - T39 thru T41.dwg /

NO.	REVISIONS	DATE



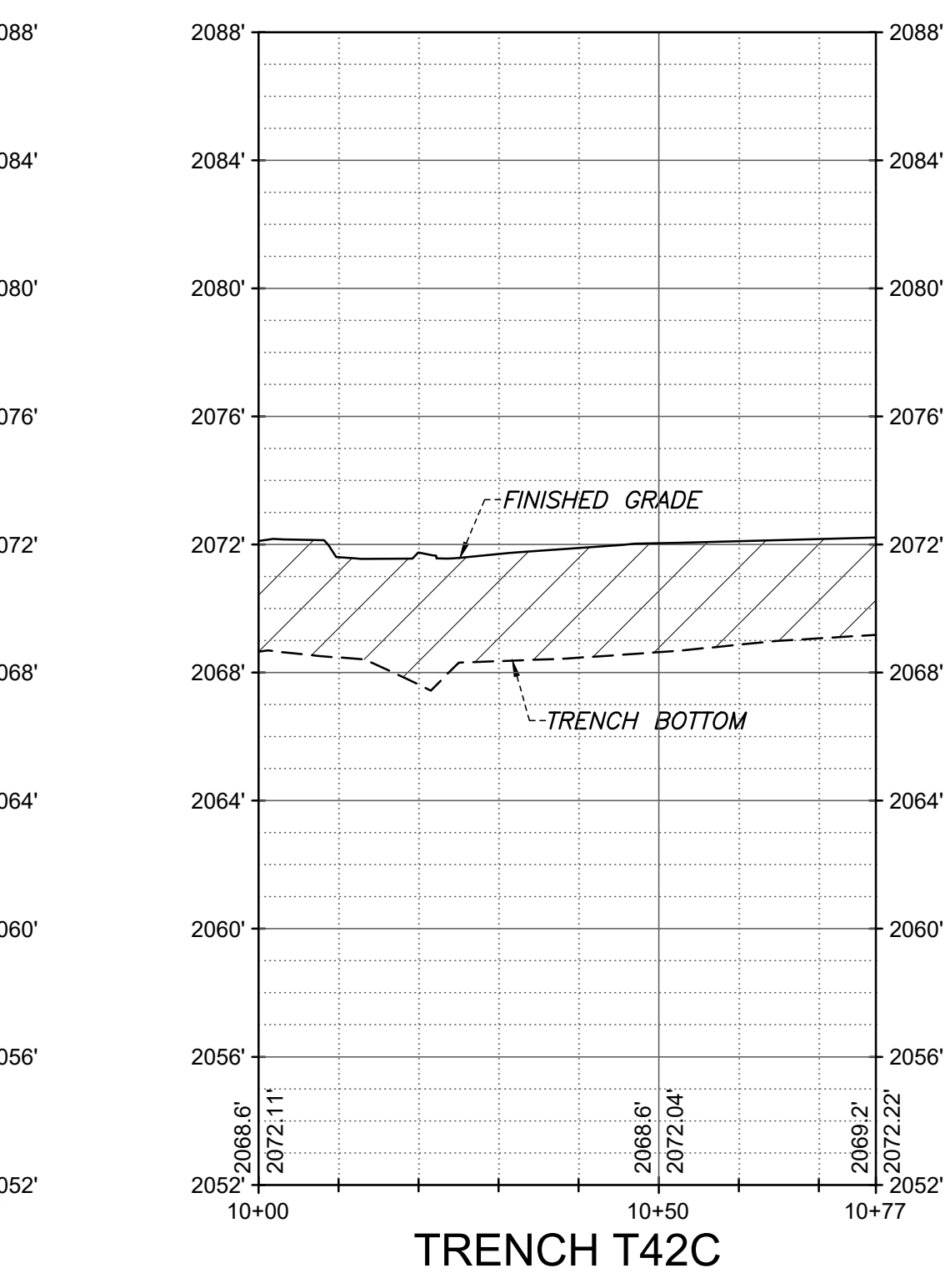
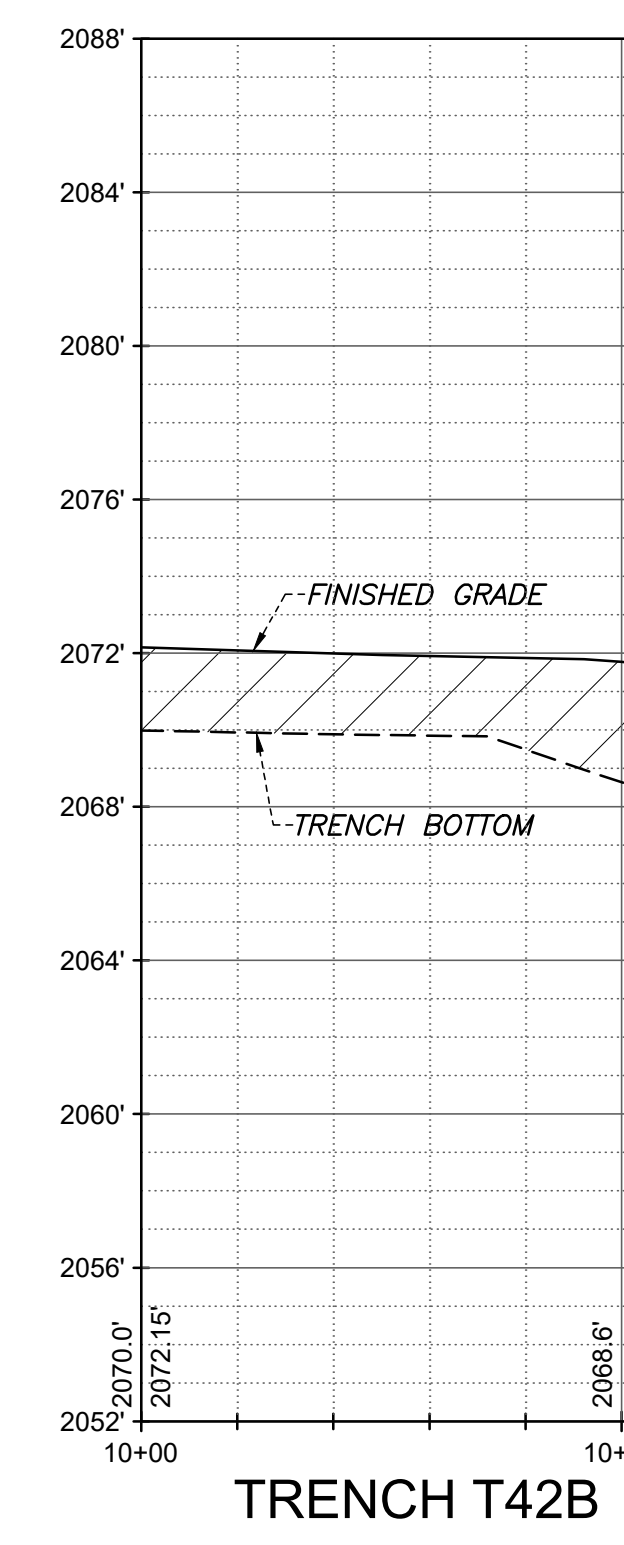
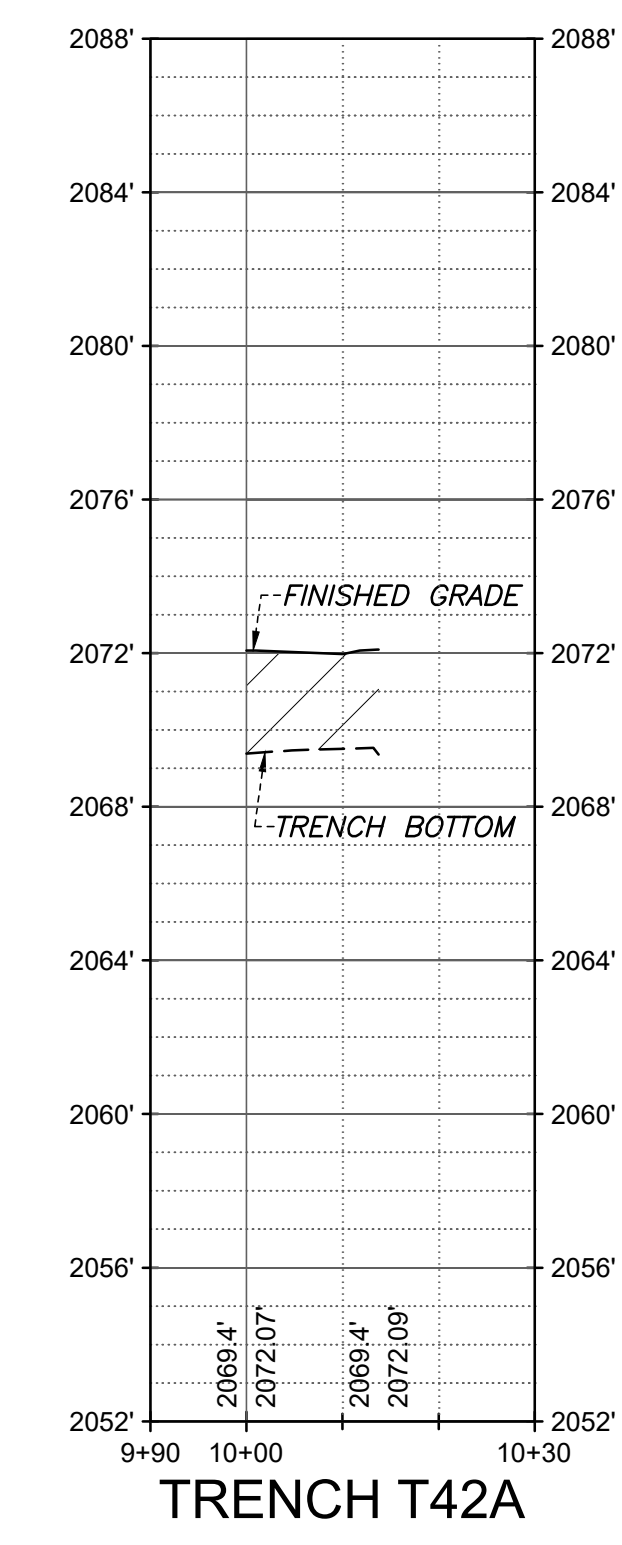
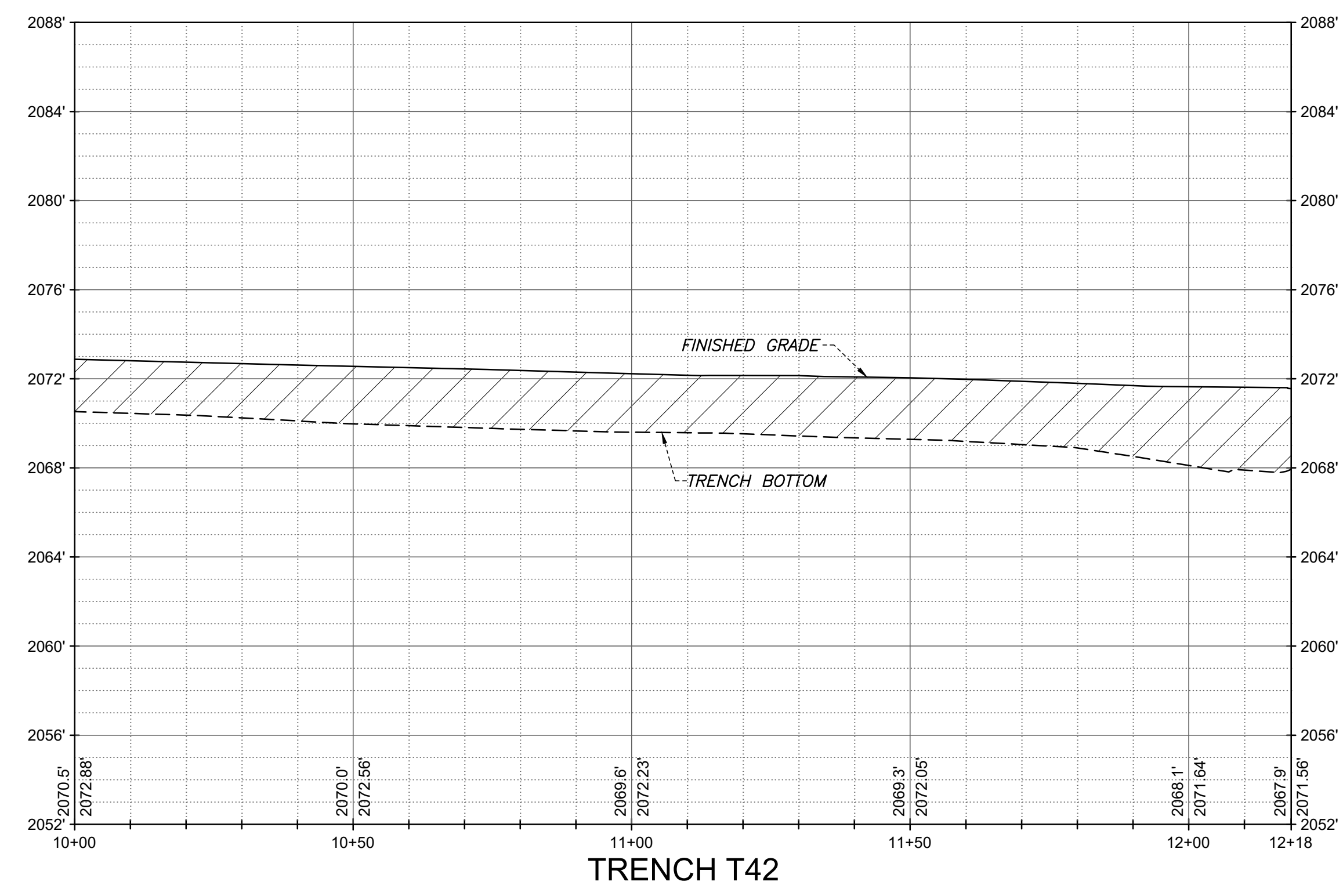
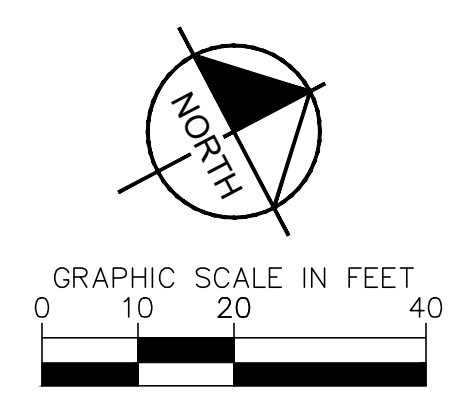
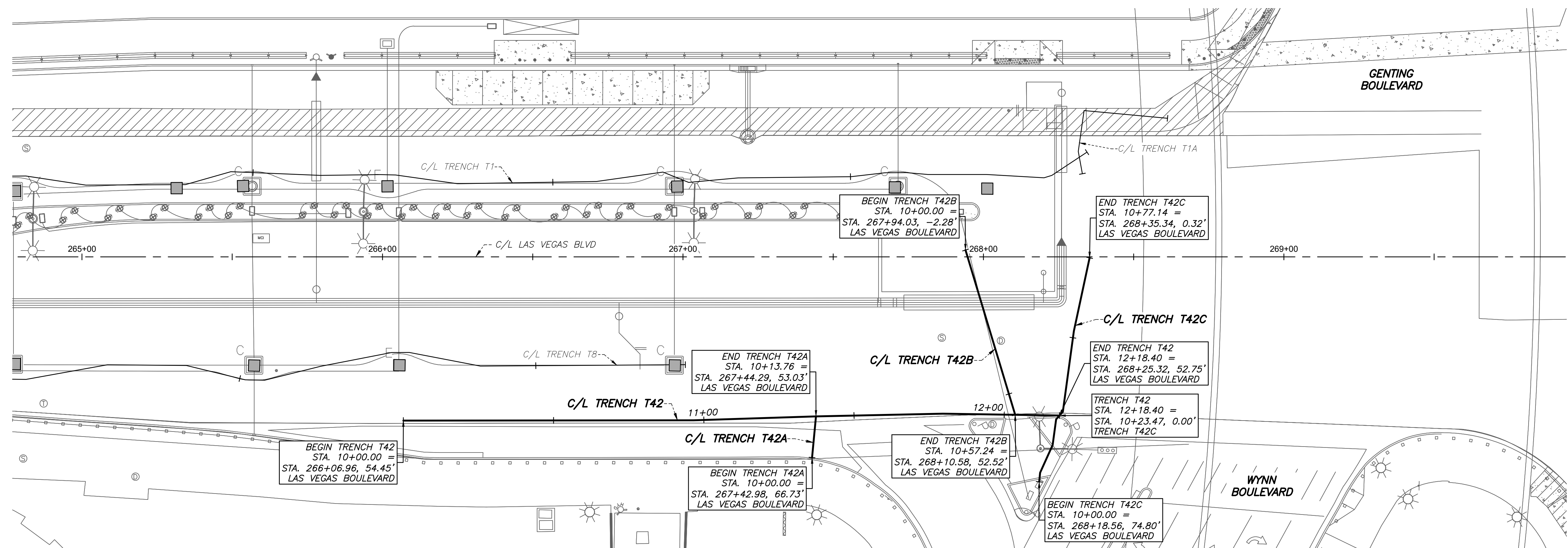
**LAS VEGAS BOULEVARD
ROADWAY IMPROVEMENTS**
FROM SPRING MOUNTAIN ROAD TO SAHARA AVENUE
TRENCH T39 THRU T41 - PLAN & PROFILE - COM TRENCH AS-BUILTS
CLARK COUNTY, NEVADA, DEPARTMENT OF PUBLIC WORKS



DRAWN BY: JBB
 CHECKED BY: MAB
 DATE: 11/15/2022
 WALLACE MORRIS KLINE SURVEYING, LLC.
 LAND SURVEY CONSULTING
 6525 W. WARM SPRINGS ROAD, SUITE 100
 LAS VEGAS, NEVADA 89118
 PH: 702.212.3967 FX: 702.212.3963

SCALE	
HORIZ:	1" = 20'
VERT:	1" = 5'
FIELD BOOK:	N/A

SHEET No
23
SHEET 23 OF 75
L-2210




User: P:\projects\19261\DWG\AS-BUILT\PLAN & PROFILE SHEET SET\19261_P&P - T42 thru T42C.dwg /

NO.	REVISIONS	DATE



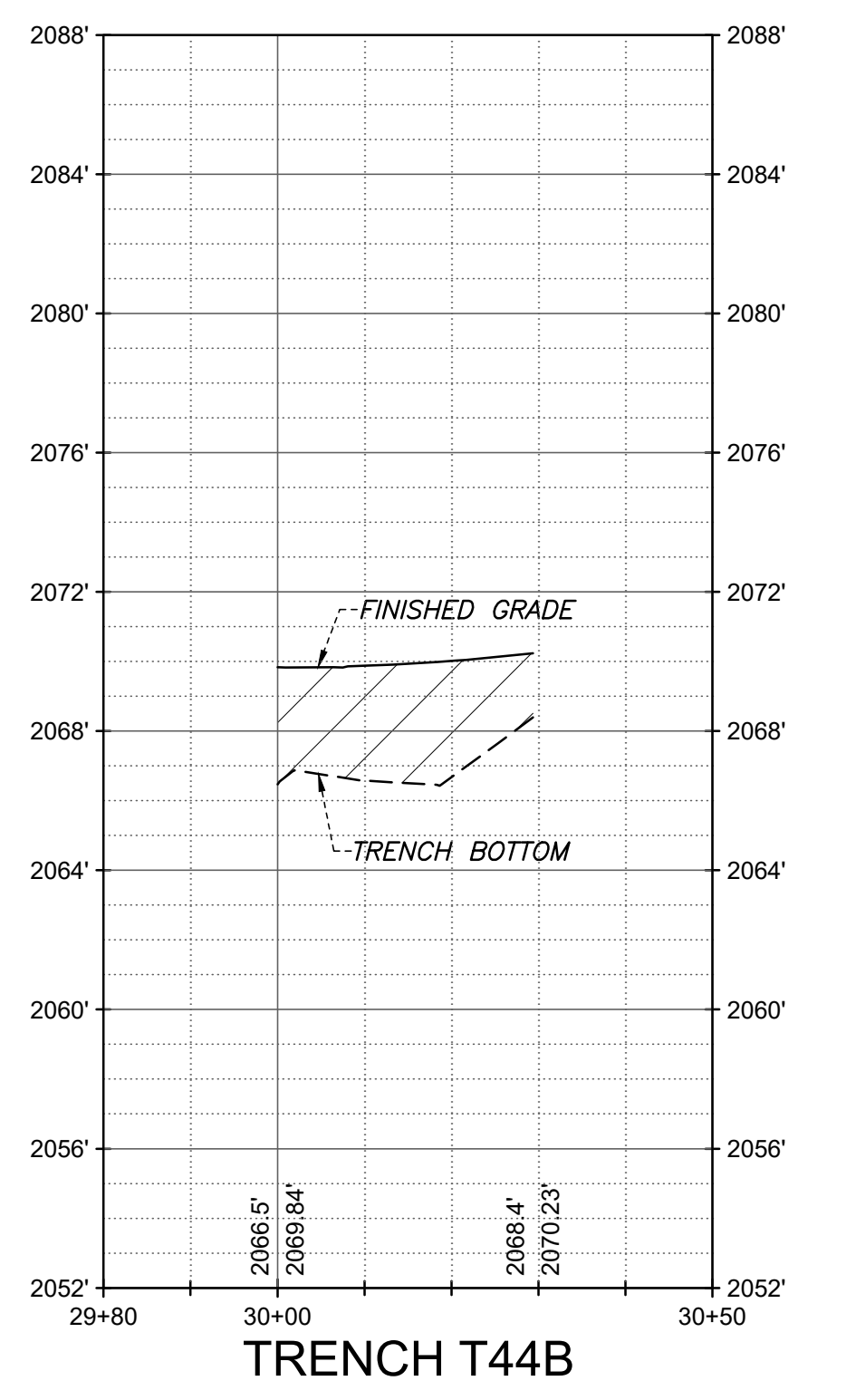
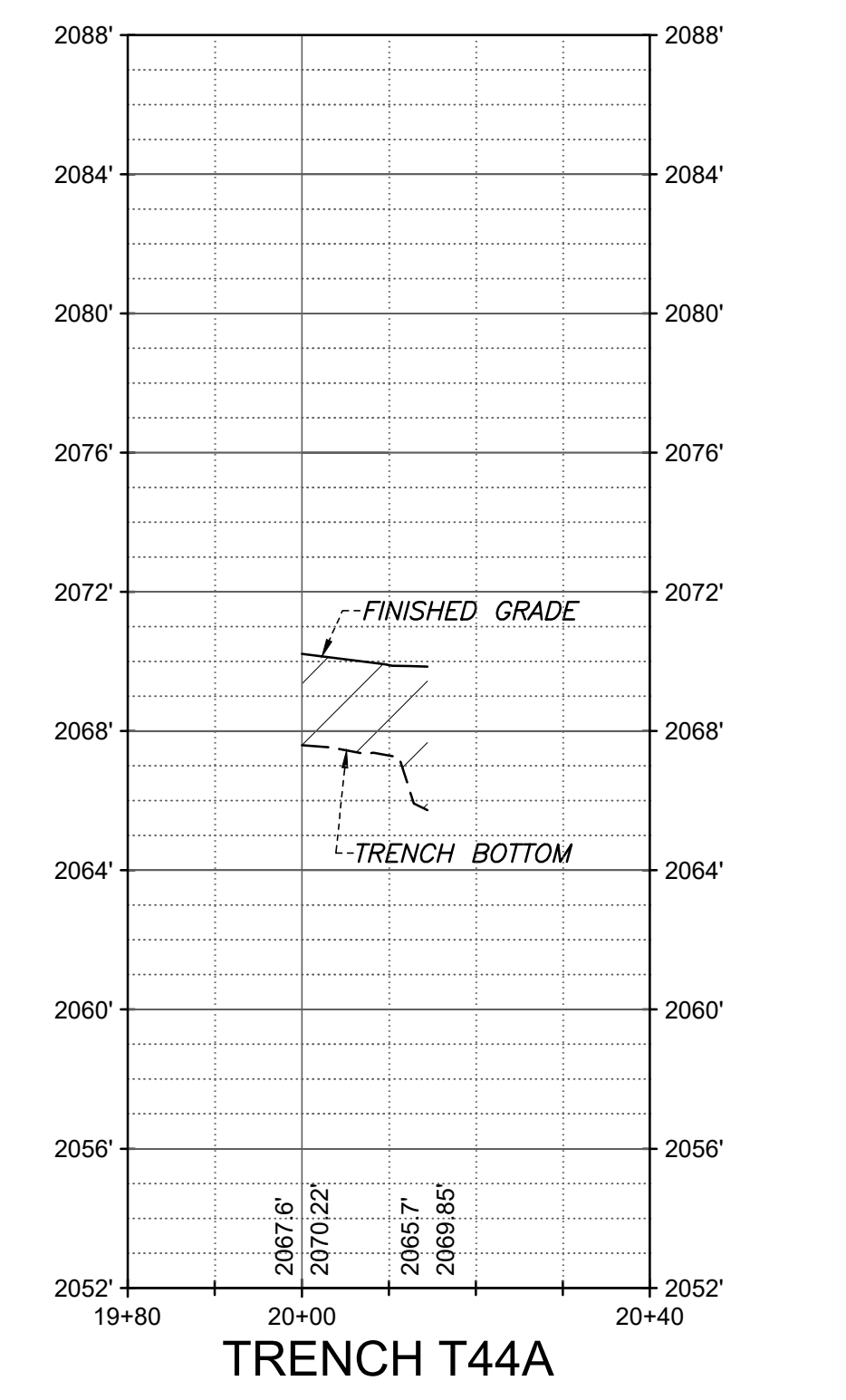
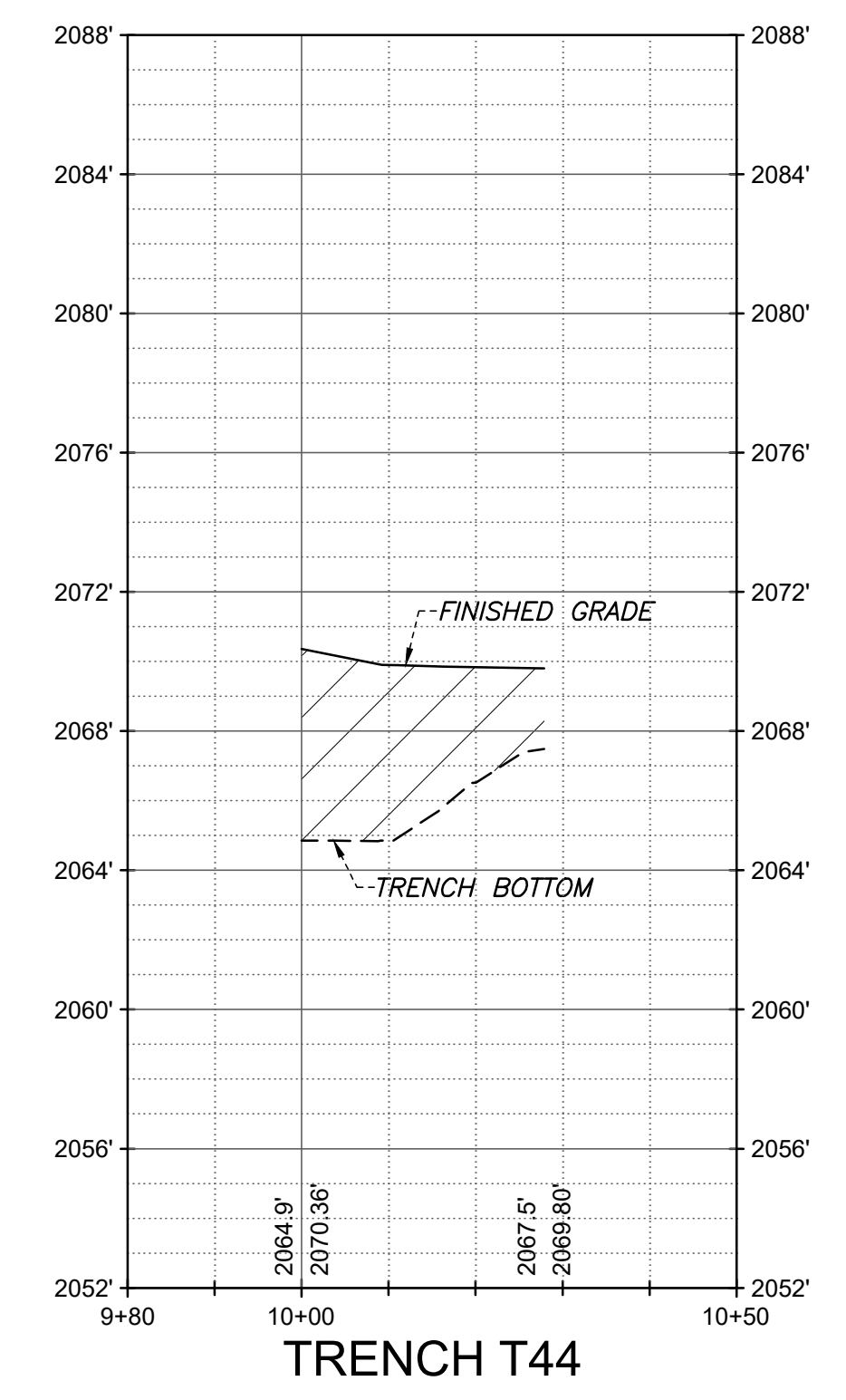
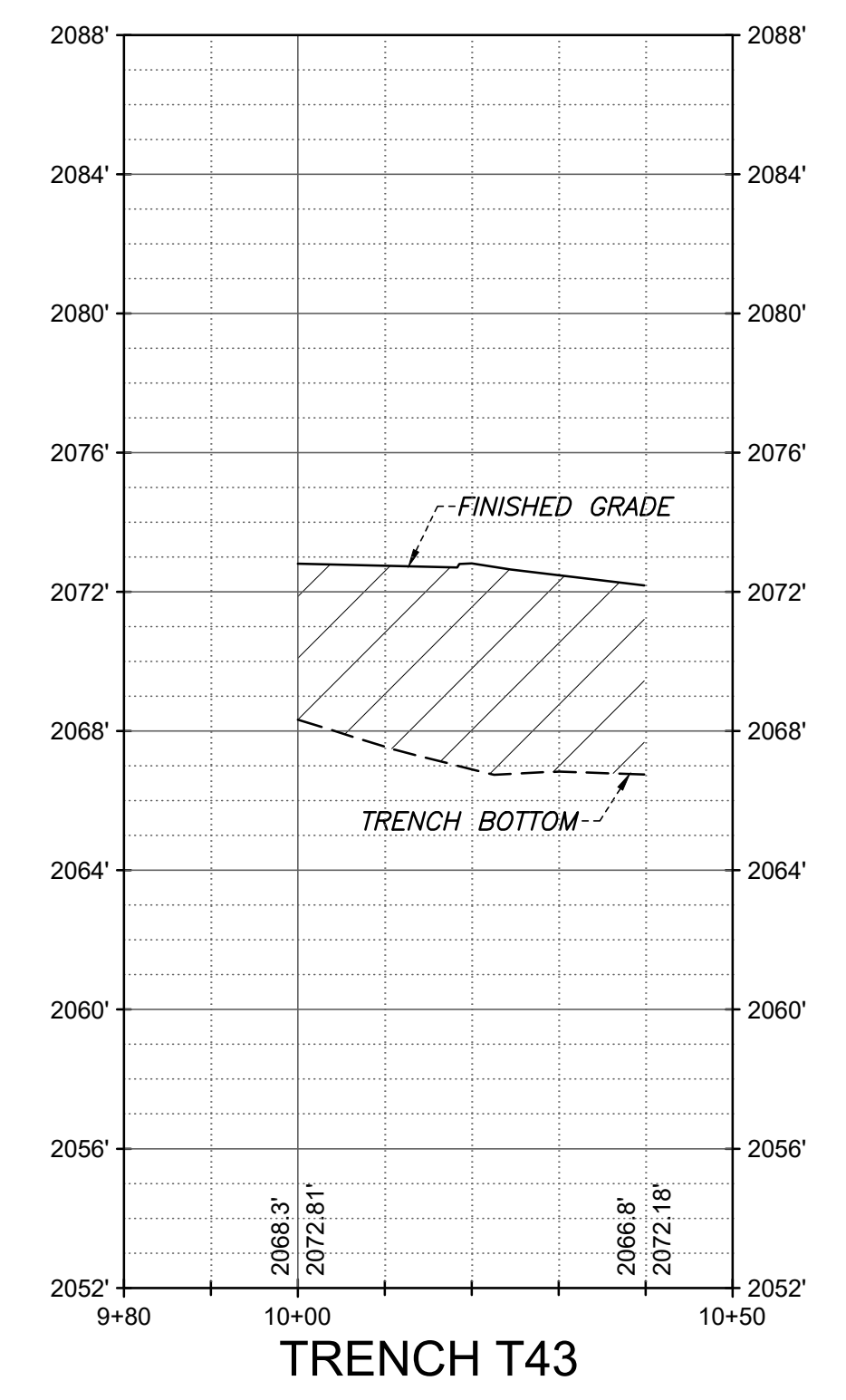
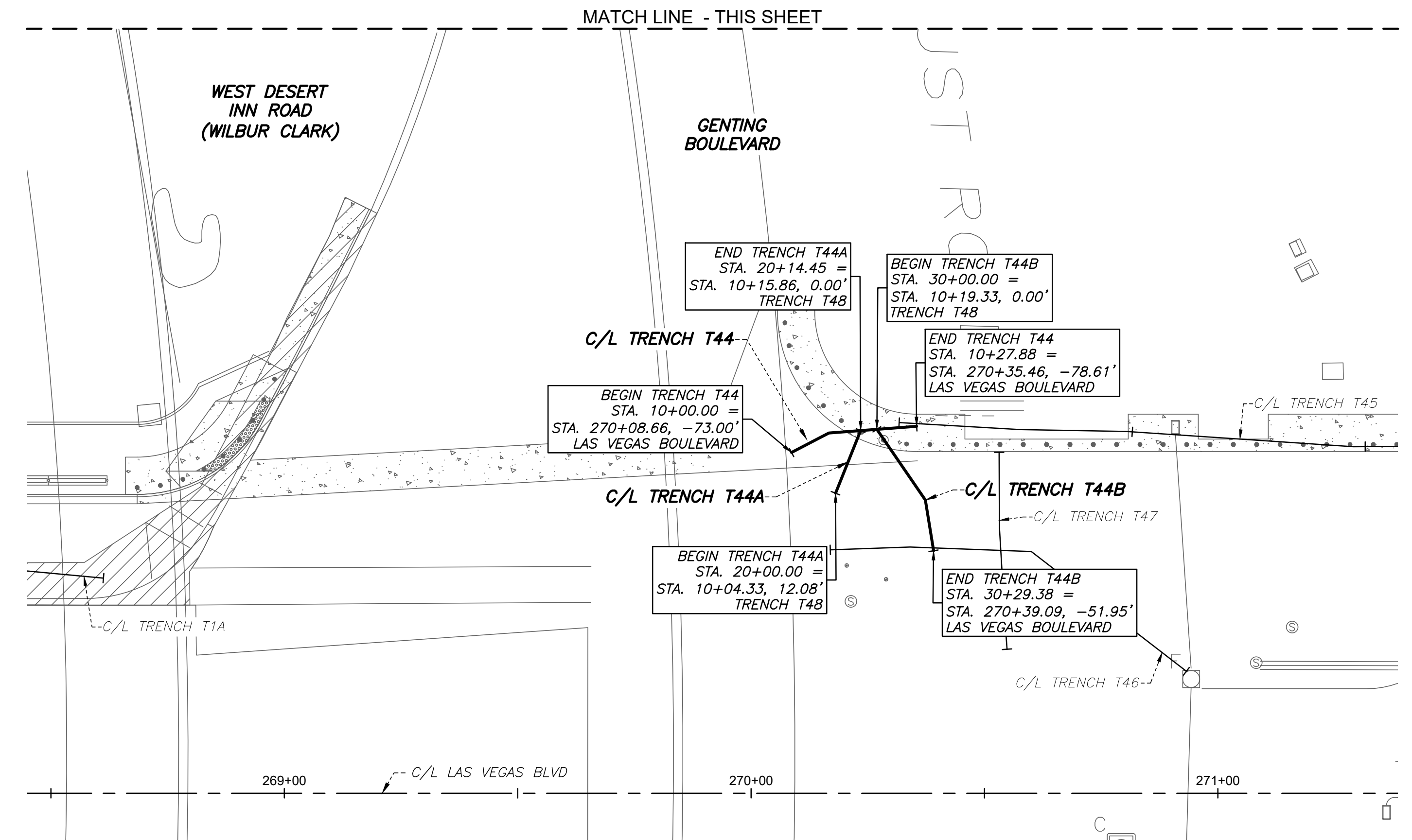
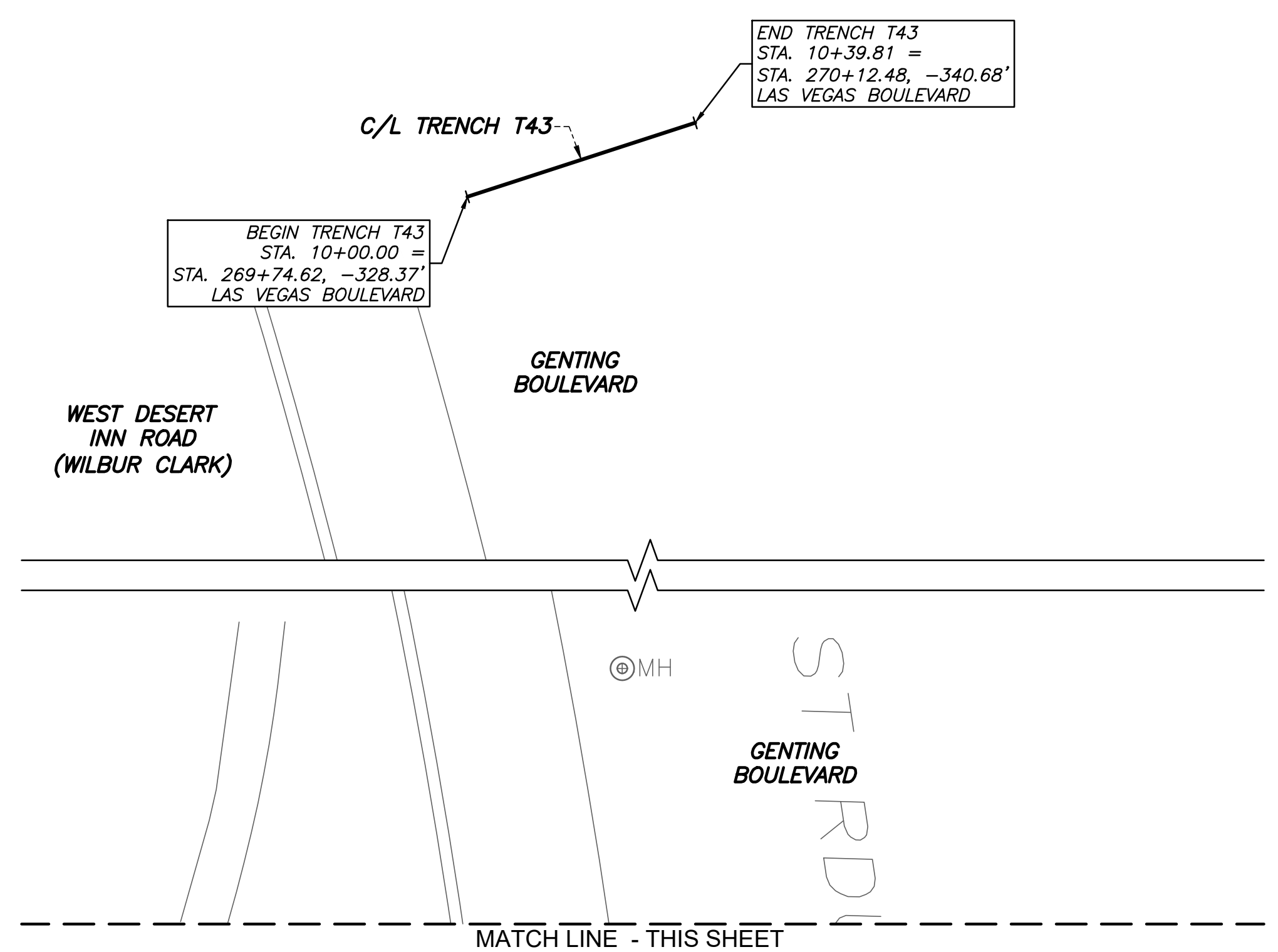
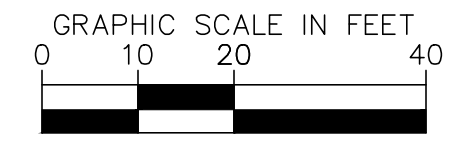
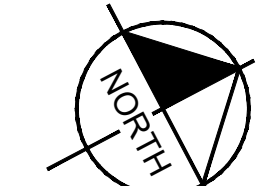
**LAS VEGAS BOULEVARD
ROADWAY IMPROVEMENTS**
FROM SPRING MOUNTAIN ROAD TO SAHARA AVENUE
TRENCH T42 THRU T42C - PLAN & PROFILE - COM TRENCH AS-BUILTS
CLARK COUNTY, NEVADA, DEPARTMENT OF PUBLIC WORKS



DRAWN BY: JBB
 CHECKED BY: MAB
 DATE: 11/15/2022
 WALLACE MORRIS KLINE SURVEYING, LLC.
 LAND SURVEY CONSULTING
 6525 W. WARM SPRINGS ROAD, SUITE 100
 LAS VEGAS, NEVADA 89118
 PH: 702.212.3967 FX: 702.212.3963

SCALE	
HORIZ:	1" = 20'
VERT:	1" = 5'
FIELD BOOK:	N/A

SHEET No	24
SHEET 24 OF 75	
L-2210	




NO.	REVISIONS	DATE

APPROVED



LAS VEGAS BOULEVARD ROADWAY IMPROVEMENTS

FROM SPRING MOUNTAIN ROAD TO SAHARA AVENUE
TRENCH T43 THRU T44B - PLAN & PROFILE - COM TRENCH AS-BUILTS
CLARK COUNTY, NEVADA, DEPARTMENT OF PUBLIC WORKS



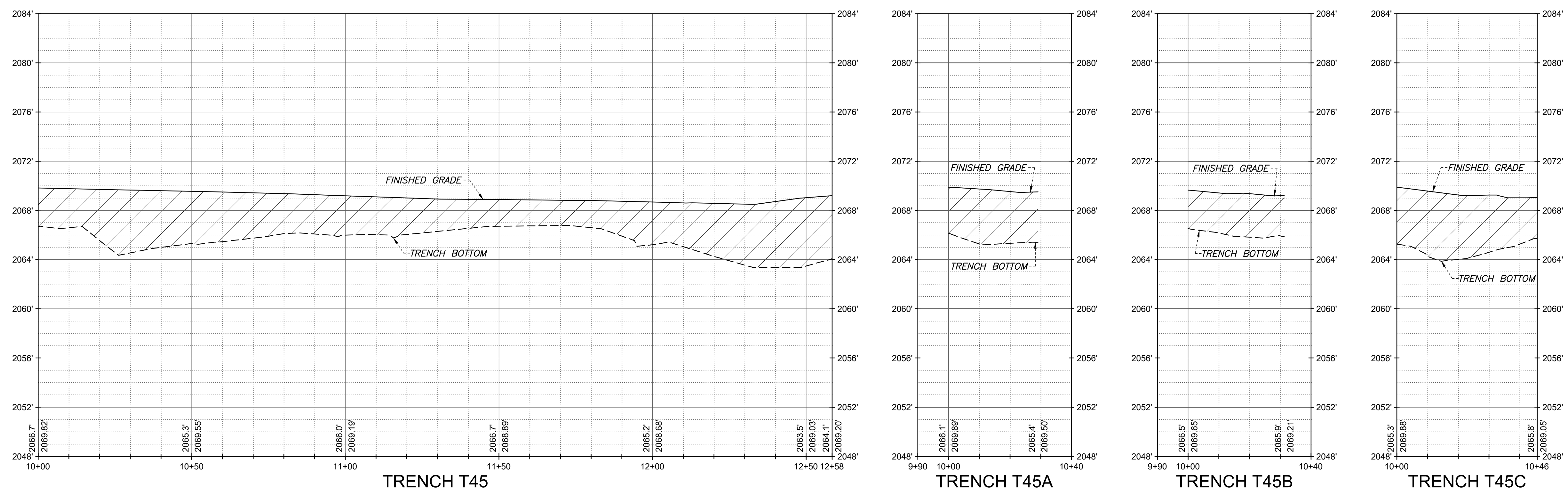
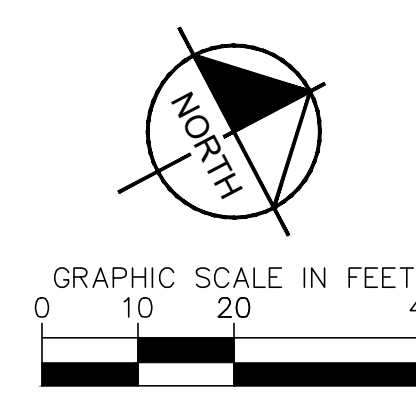
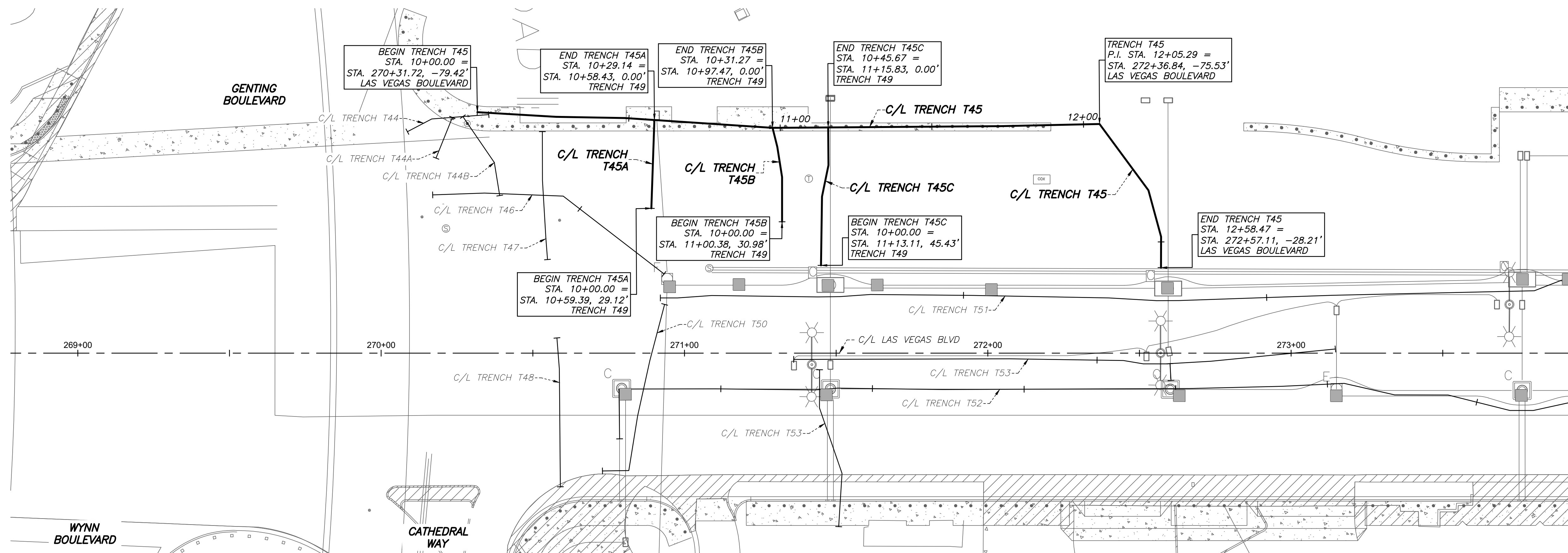
DRAWN BY: JBB
CHECKED BY: MAB
DATE: 11/15/2022

WALLACE MORRIS KLINE SURVEYING, LLC.
LAND SURVEY CONSULTING
6525 W. WARM SPRINGS ROAD, SUITE 100
LAS VEGAS, NEVADA 89118
PH: 702.212.3967 FX: 702.212.3963

SCALE	
HORIZ:	1" = 20'
VERT:	1" = 5'
FIELD BOOK:	N/A

SHEET No
25
SHEET 25 OF 75
L-2210

LAS VEGAS BOULEVARD ROADWAY IMPROVEMENTS




Users: ProjectUser
 Path: P:\CPWA\19281\DWG\AS-BUILT\PLAN & PROFILE SHEET SET\19281_P&P - T45 thru T45C.dwg

NO.	REVISIONS	DATE	APPROVED



**LAS VEGAS BOULEVARD
 ROADWAY IMPROVEMENTS**
 FROM SPRING MOUNTAIN ROAD TO SAHARA AVENUE
 TRENCH T45 THRU T45C - PLAN & PROFILE - COM TRENCH AS-BUILTS
 CLARK COUNTY, NEVADA, DEPARTMENT OF PUBLIC WORKS



DRAWN BY: JBB
CHECKED BY: MAB
DATE: 11/15/2022

**WALLACE MORRIS KLINE
 SURVEYING, LLC.
 LAND SURVEY CONSULTING**
 6525 W. WARM SPRINGS ROAD, SUITE 100
 LAS VEGAS, NEVADA 89118
 PH: 702.212.3967 FX: 702.212.3963

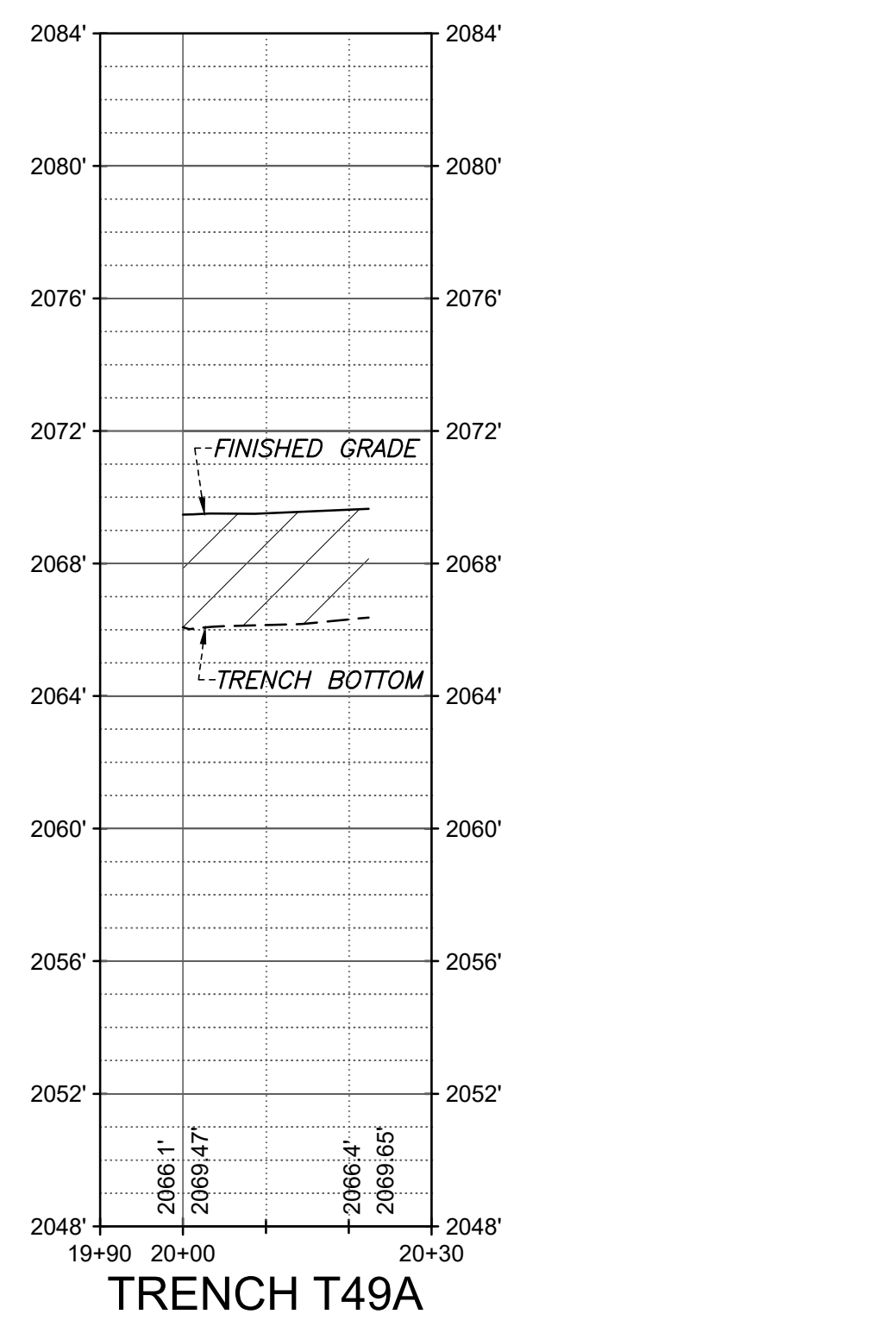
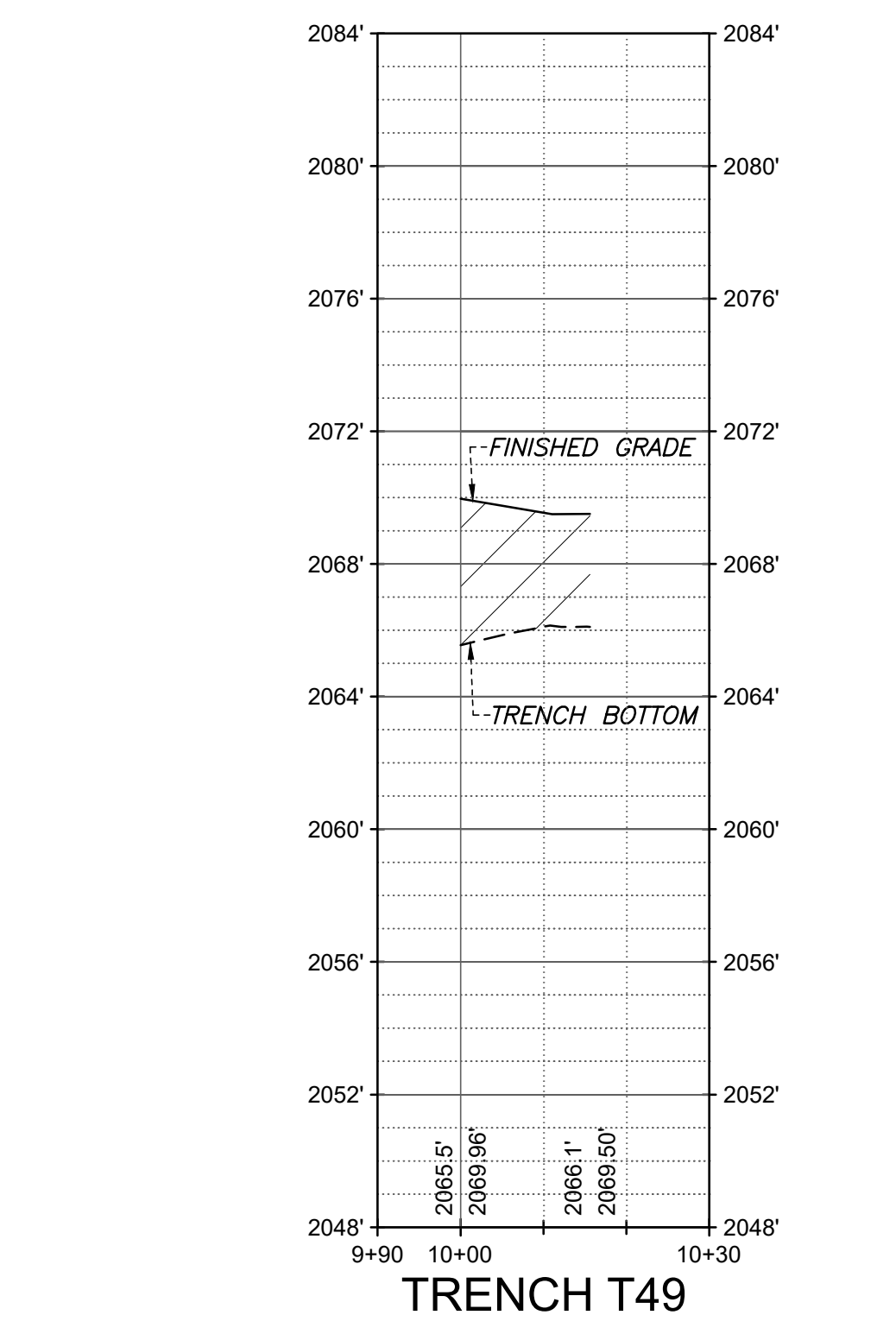
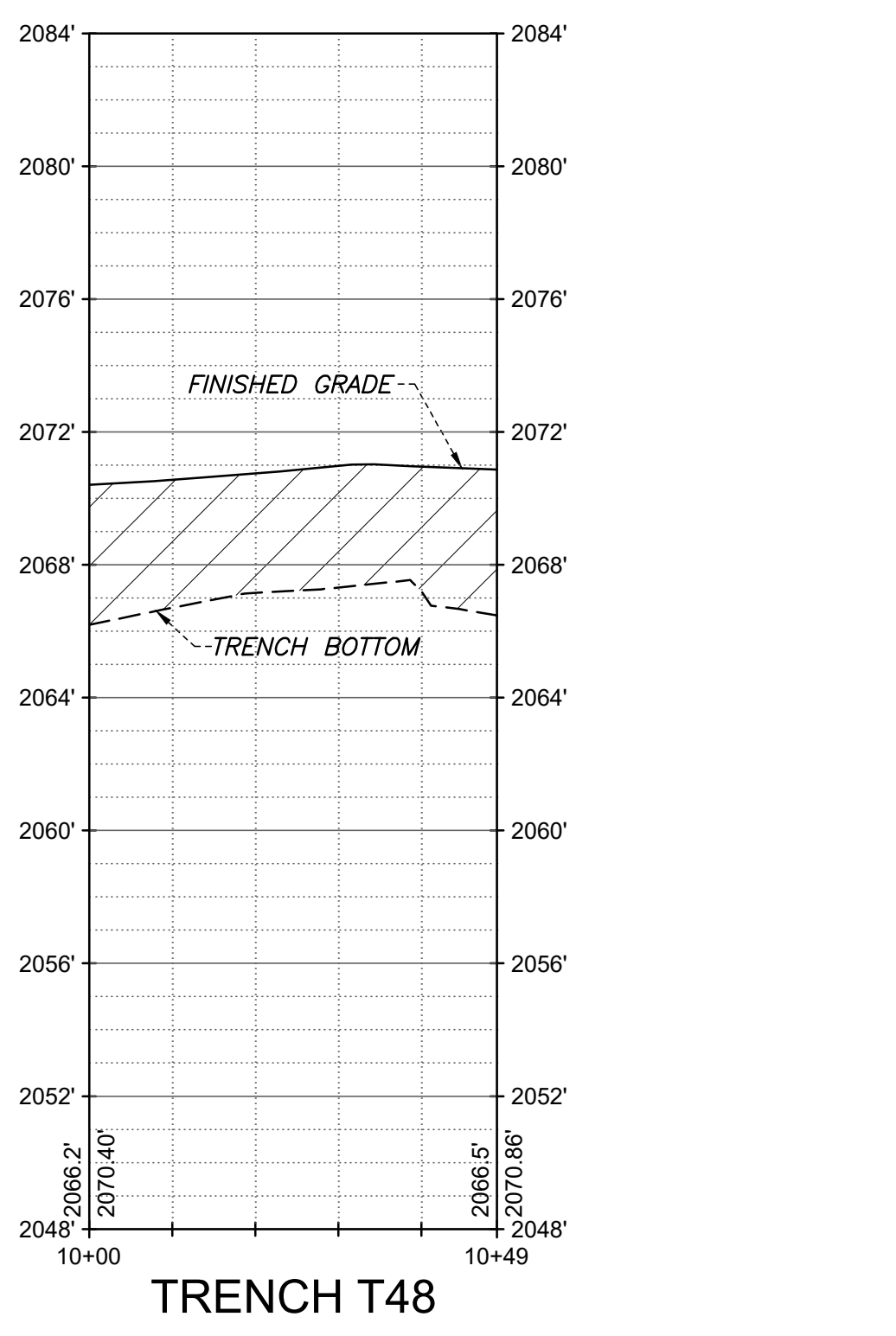
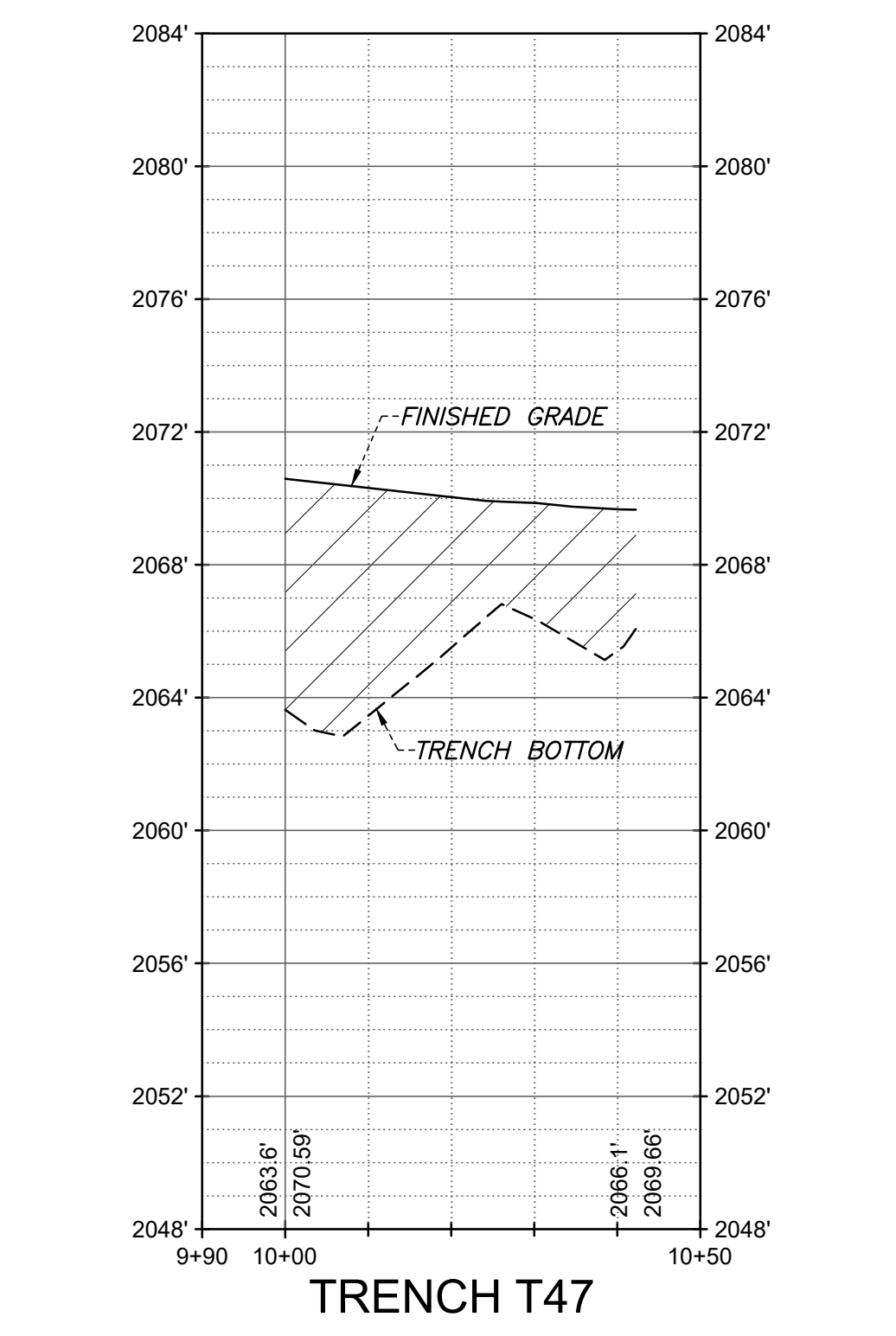
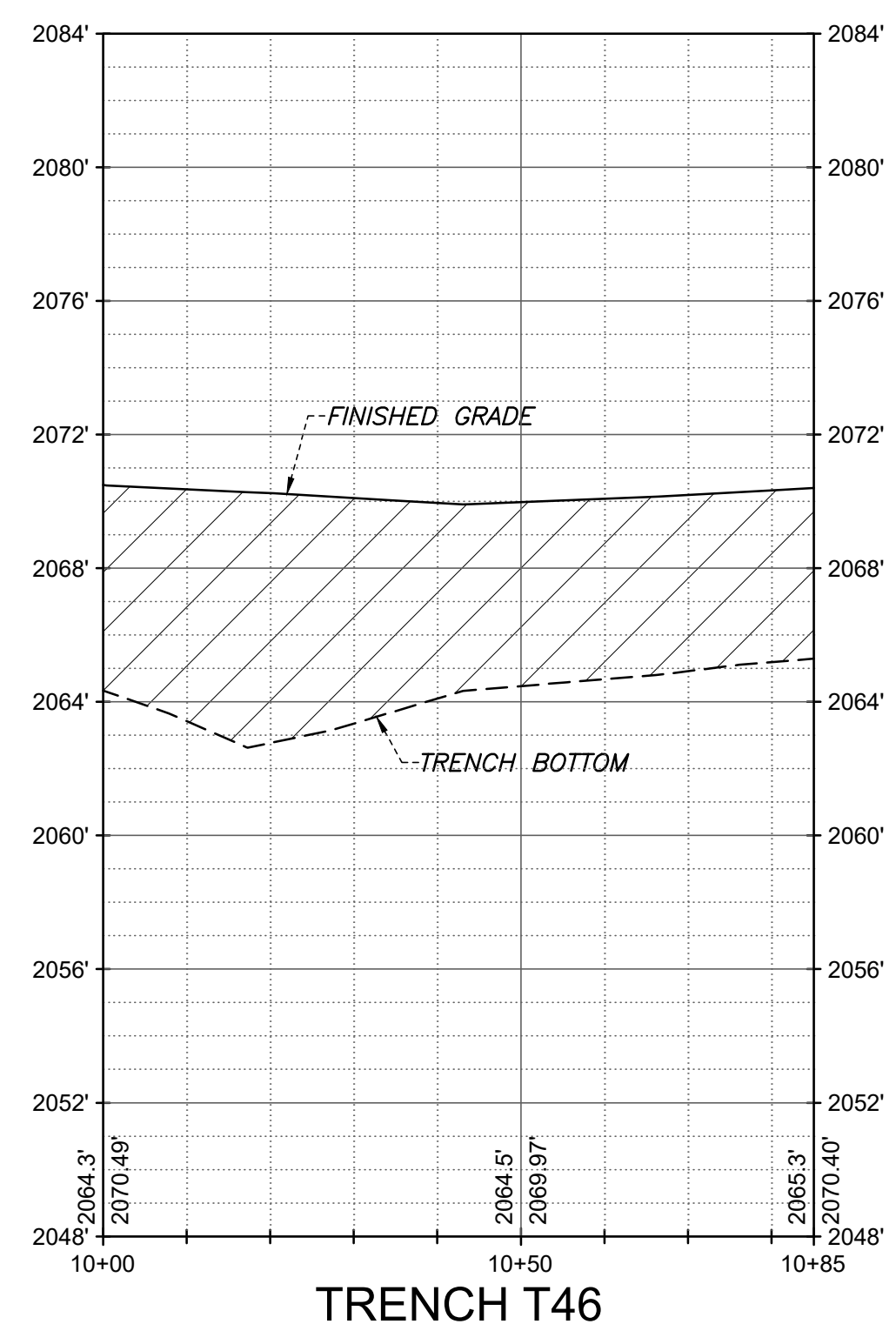
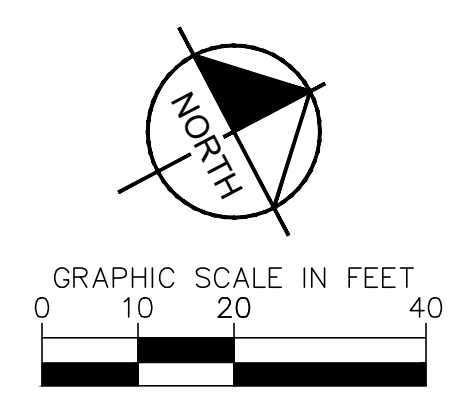
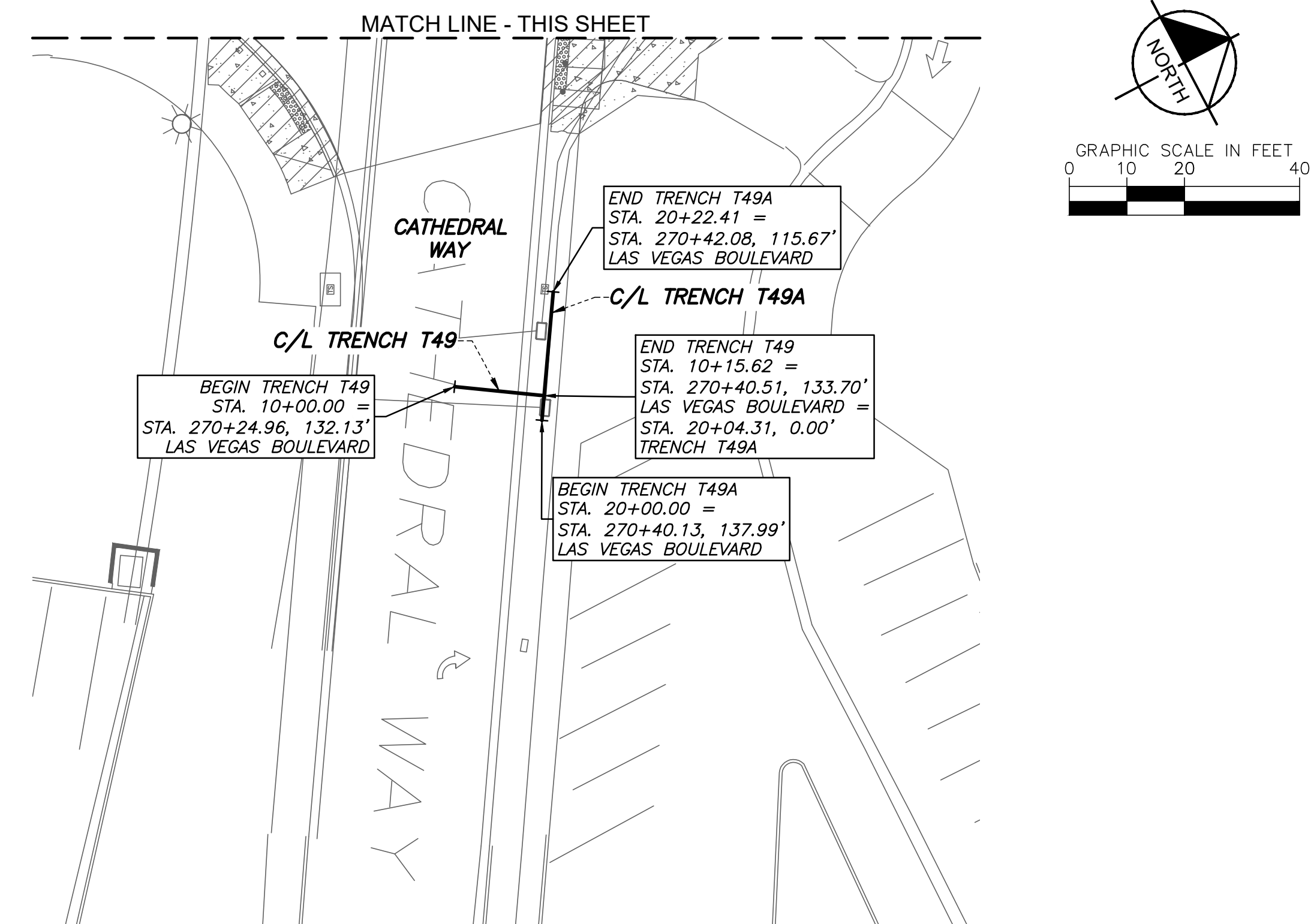
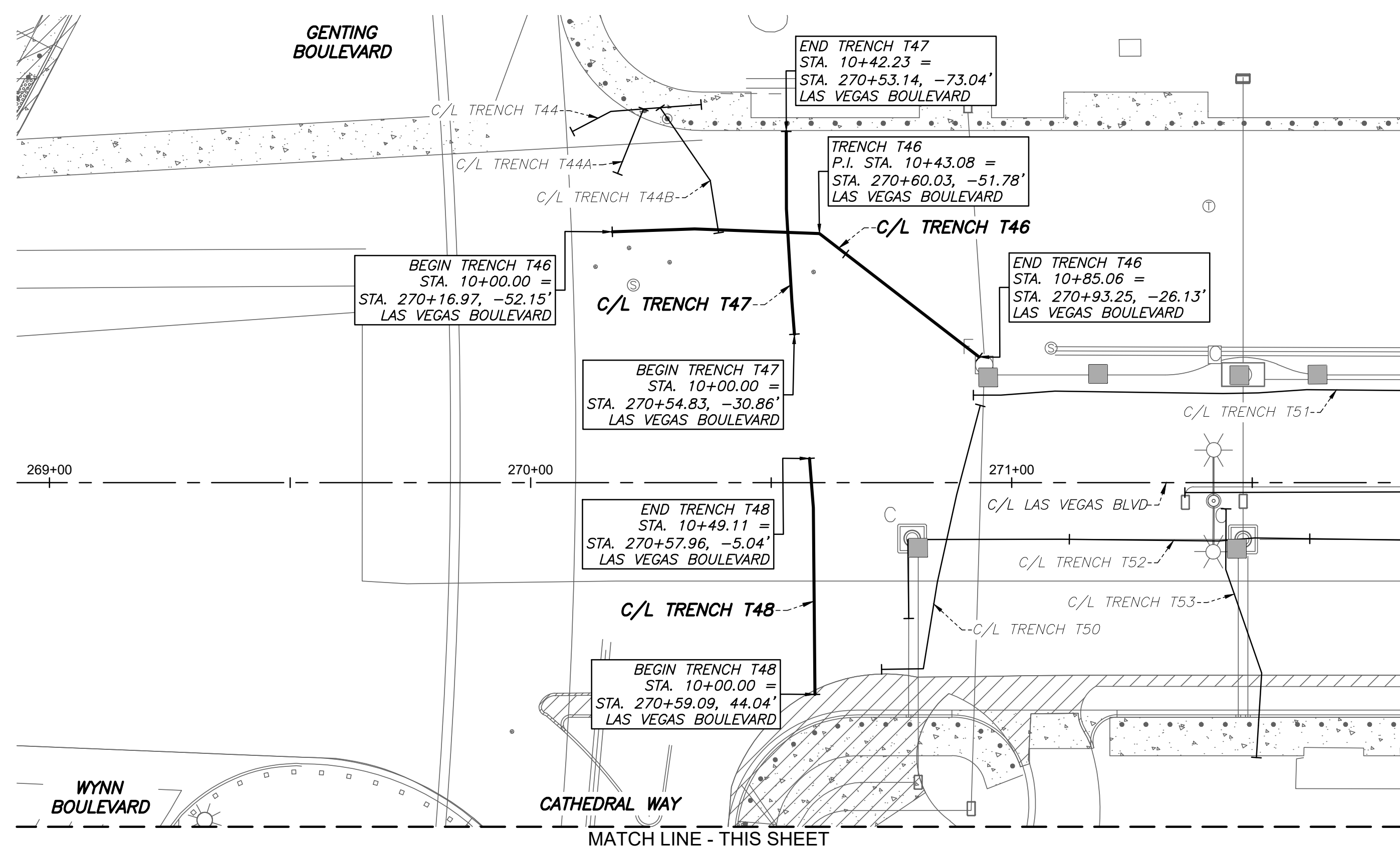
SCALE	
HORIZ:	1" = 20'
VERT:	1" = 5'
FIELD BOOK:	N/A

SHEET No
 26
SHEET 26 OF 75
 L-2210

BID NO: 605203-19

RECORD DRAWINGS

LAS VEGAS BOULEVARD ROADWAY IMPROVEMENTS




Users: ProjectStaff
 Path: P:\CPWA\19281\DWG\AS-BUILT\PLAN & PROFILE SHEET SET\19281_P&P - T46 thru T49A.dwg /

NO.	REVISIONS	DATE



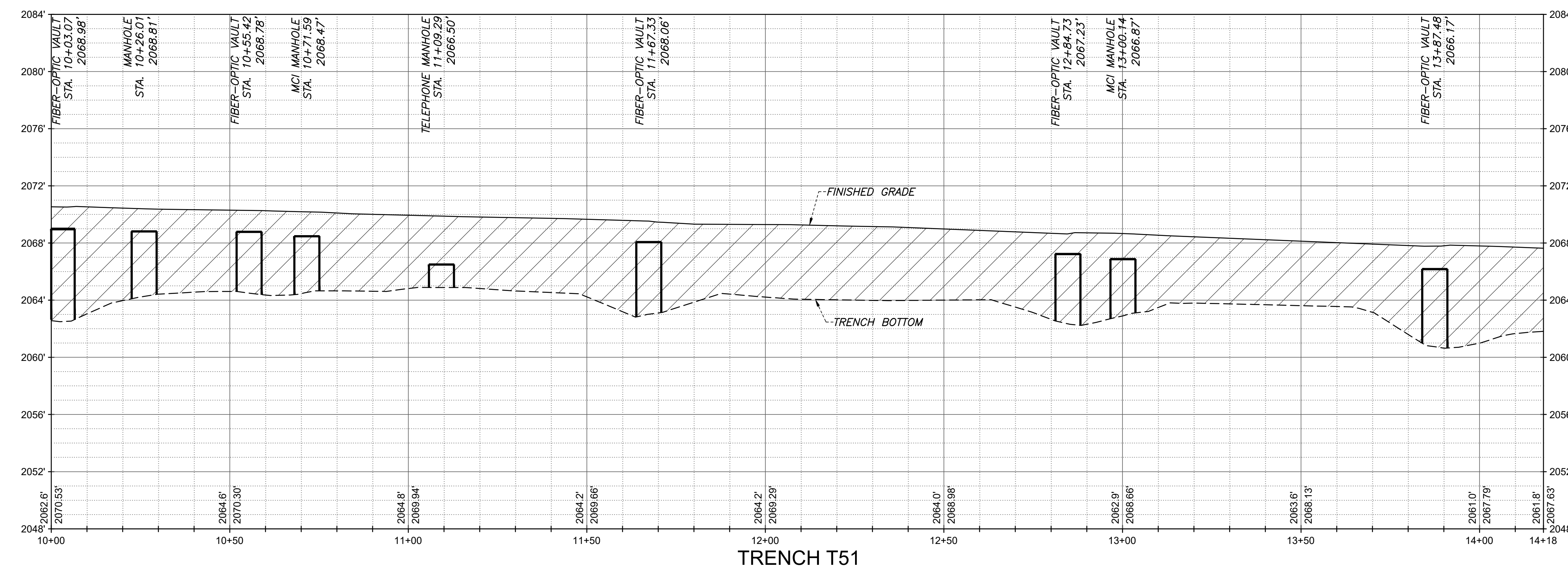
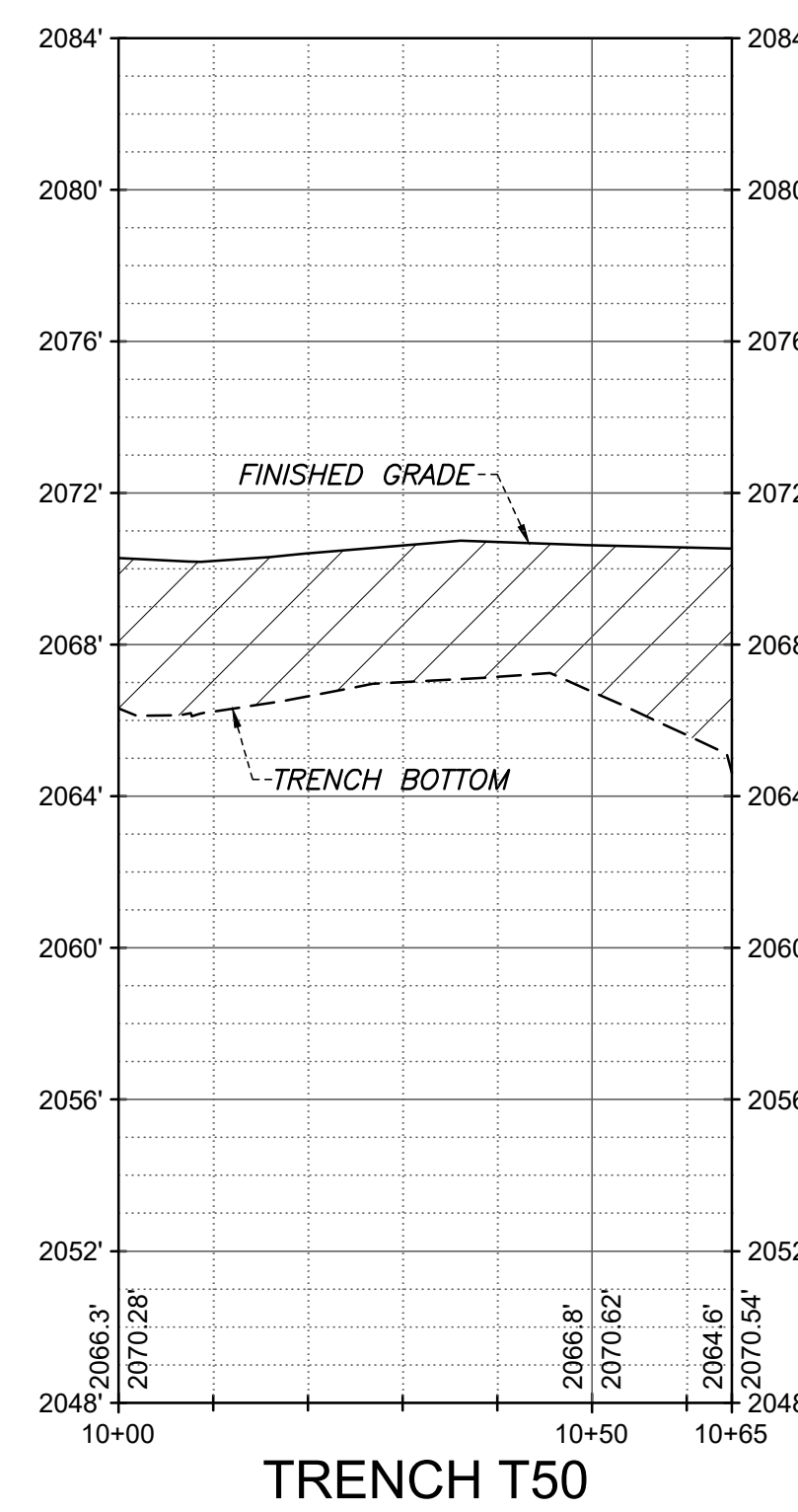
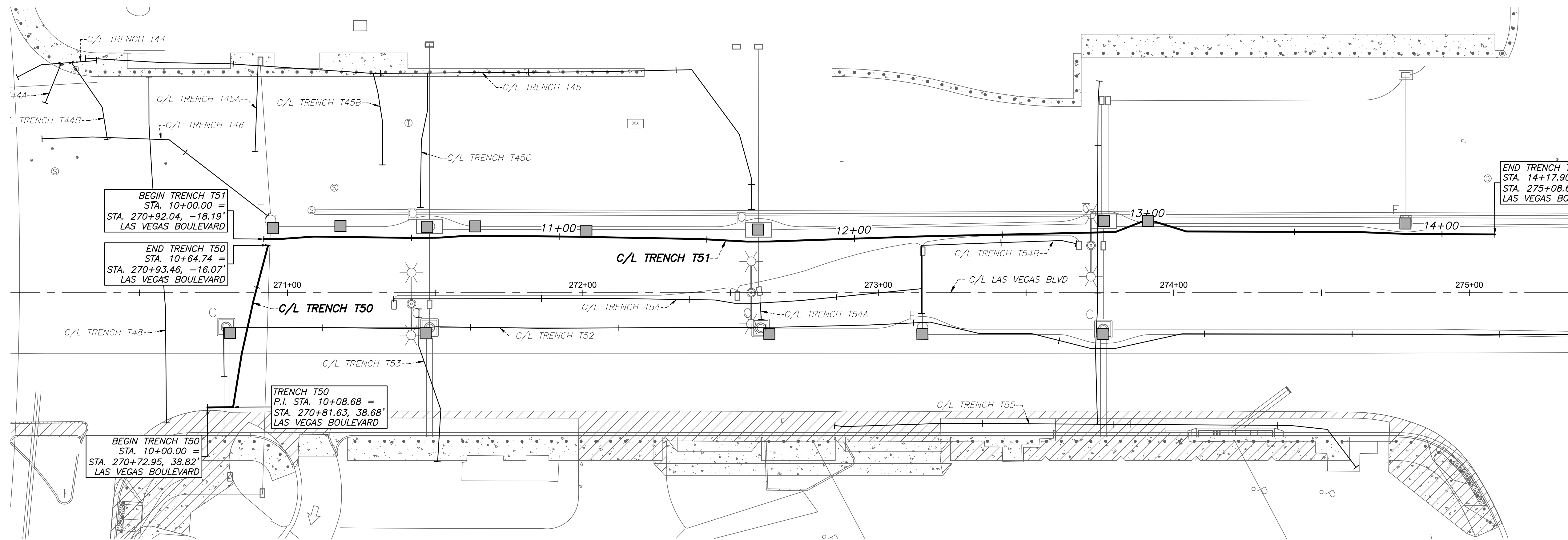
LAS VEGAS BOULEVARD ROADWAY IMPROVEMENTS
 FROM SPRING MOUNTAIN ROAD TO SAHARA AVENUE
 TRENCH T46 THRU T49A - PLAN & PROFILE - COM TRENCH AS-BUILTS
 CLARK COUNTY, NEVADA, DEPARTMENT OF PUBLIC WORKS



DRAWN BY: JBB
 CHECKED BY: MAB
 DATE: 11/15/2022
 WALLACE MORRIS KLINE SURVEYING, LLC.
 LAND SURVEY CONSULTING
 6525 W. WARM SPRINGS ROAD, SUITE 100
 LAS VEGAS, NEVADA 89118
 PH: 702.212.3967 FX: 702.212.3963


SCALE	SHEET No
HORIZ: 1" = 20'	27
VERT: 1" = 5'	SHEET 27 OF 75
FIELD BOOK: N/A	L-2210

RECORD DRAWINGS




NO.	REVISIONS	DATE

APPROVED



LAS VEGAS BOULEVARD
ROADWAY IMPROVEMENTS
FROM SPRING MOUNTAIN ROAD TO SAHARA AVENUE
TRENCH T50 & T51 - PLAN & PROFILE - COM TRENCH AS-BUILTS
CLARK COUNTY, NEVADA, DEPARTMENT OF PUBLIC WORKS



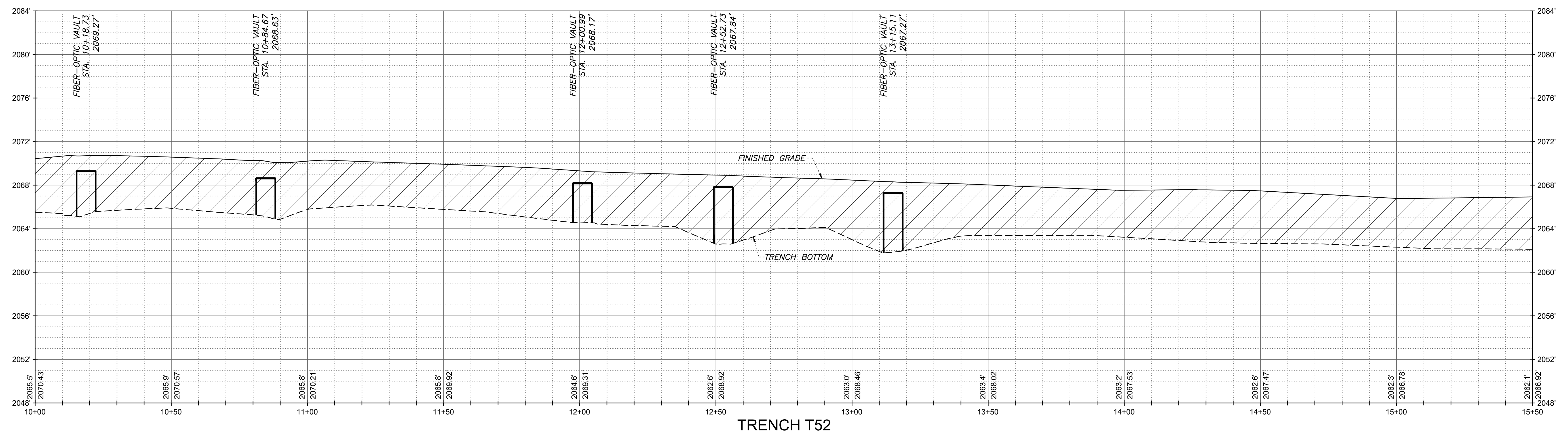
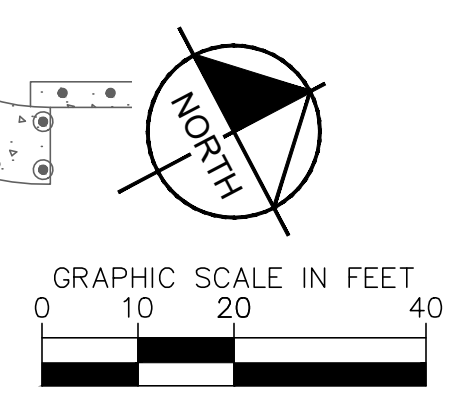
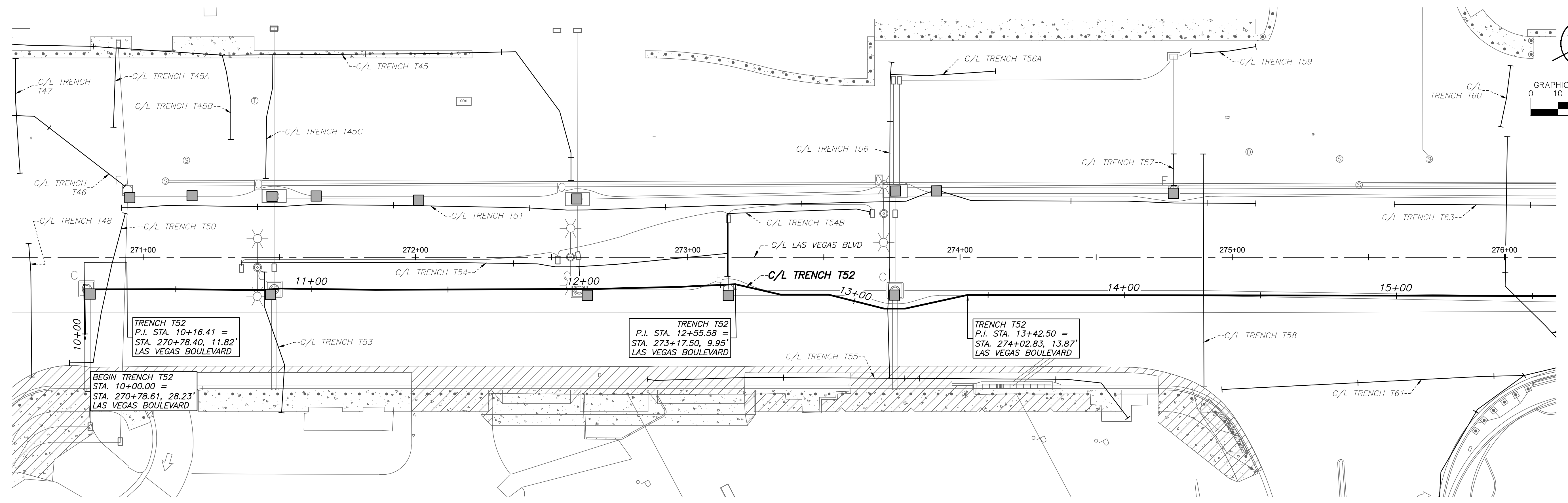
DRAWN BY: JBB
CHECKED BY: MAB
DATE: 11/15/2022
WALLACE MORRIS KLINE SURVEYING, LLC.
LAND SURVEY CONSULTING
6525 W. WARM SPRINGS ROAD, SUITE 100
LAS VEGAS, NEVADA 89118
PH: 702.212.3967 FX: 702.212.3963

SCALE	HORIZ: 1" = 20'
	VERT: 1" = 5'
FIELD BOOK:	N/A

SHEET No
28
SHEET 28 OF 75
L-2210

RECORD DRAWINGS

Users: P:\projects\2022\12\12\DWG\AS-BUILT\PLAN & PROFILE SHEET SET\192861 P&P - T50 & T51.dwg /
Path: P:\projects\2022\12\12\DWG\AS-BUILT\PLAN & PROFILE SHEET SET\192861 P&P - T50 & T51.dwg /




User: P:\projects\605203-19\DWG\AS-BUILT\PLAN & PROFILE SHEET SET\19261.P&P - T52.dwg /

NO.	REVISIONS	DATE



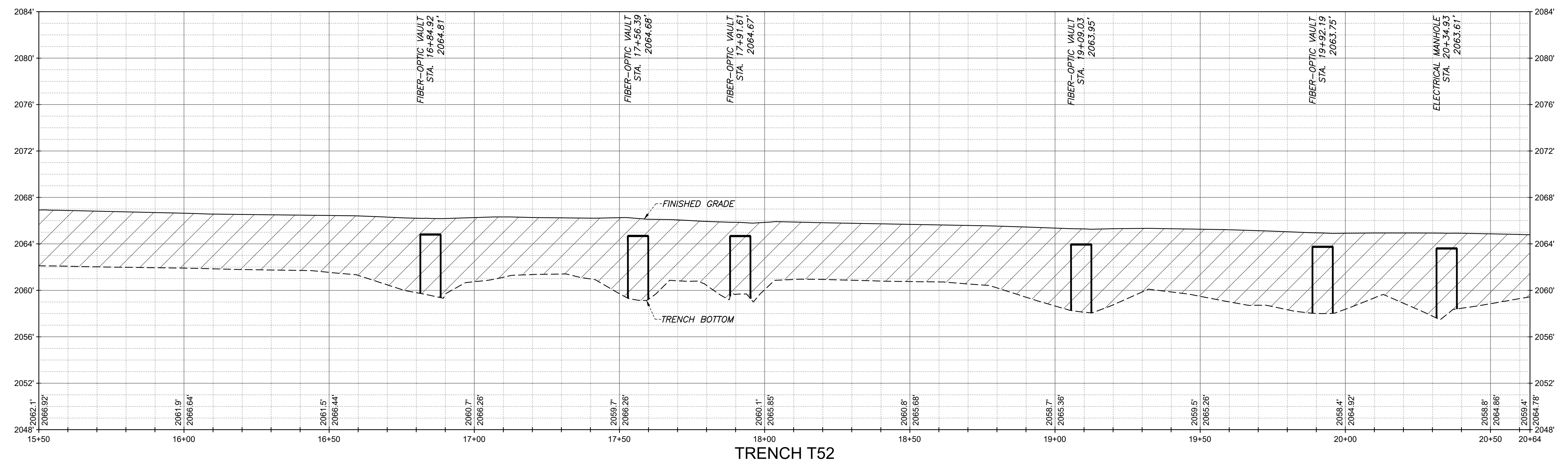
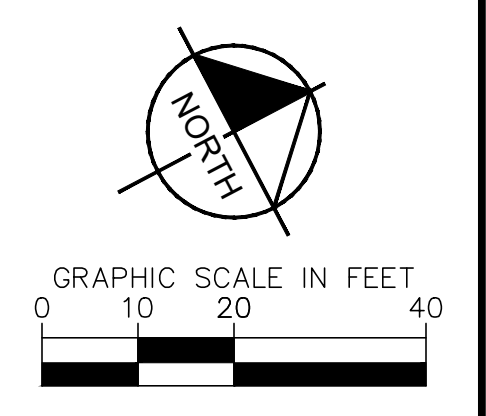
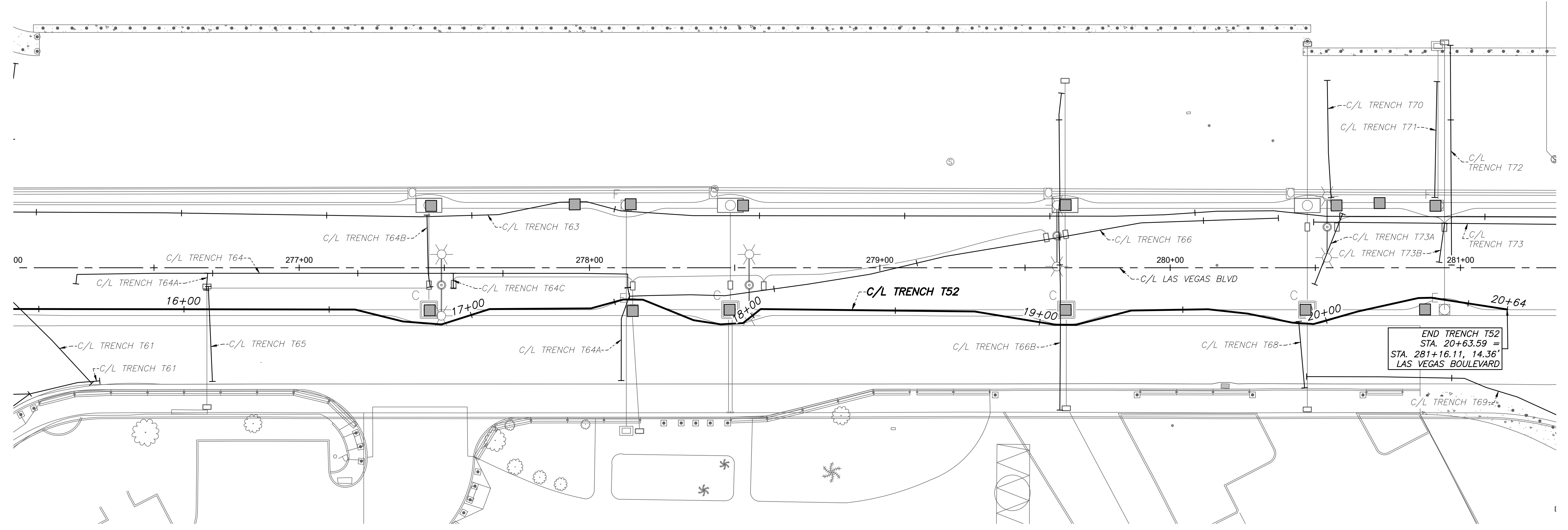
LAS VEGAS BOULEVARD
ROADWAY IMPROVEMENTS
 FROM SPRING MOUNTAIN ROAD TO SAHARA AVENUE
TRENCH T52 - PLAN & PROFILE - COM TRENCH AS-BUILTS
 CLARK COUNTY, NEVADA, DEPARTMENT OF PUBLIC WORKS



DRAWN BY: JBB
 CHECKED BY: MAB
 DATE: 11/15/2022
 WALLACE MORRIS KLINE SURVEYING, LLC.
 LAND SURVEY CONSULTING
 6525 W. WARM SPRINGS ROAD, SUITE 100
 LAS VEGAS, NEVADA 89118
 PH: 702.212.3967 FX: 702.212.3963

SCALE	
HORIZ:	1" = 20'
VERT:	1" = 5'
FIELD BOOK:	N/A


SHEET No	29
SHEET 29 OF 75	L-2210




TRENCH T52

User: P:\projects\19261\DWG\AS-BUILT\PLAN & PROFILE SHEET SET\19261_P&P - T52.dwg /

NO.	REVISIONS	DATE



**LAS VEGAS BOULEVARD
ROADWAY IMPROVEMENTS**
FROM SPRING MOUNTAIN ROAD TO SAHARA AVENUE
TRENCH T52 - PLAN & PROFILE - COM TRENCH AS-BUILTS
CLARK COUNTY, NEVADA, DEPARTMENT OF PUBLIC WORKS



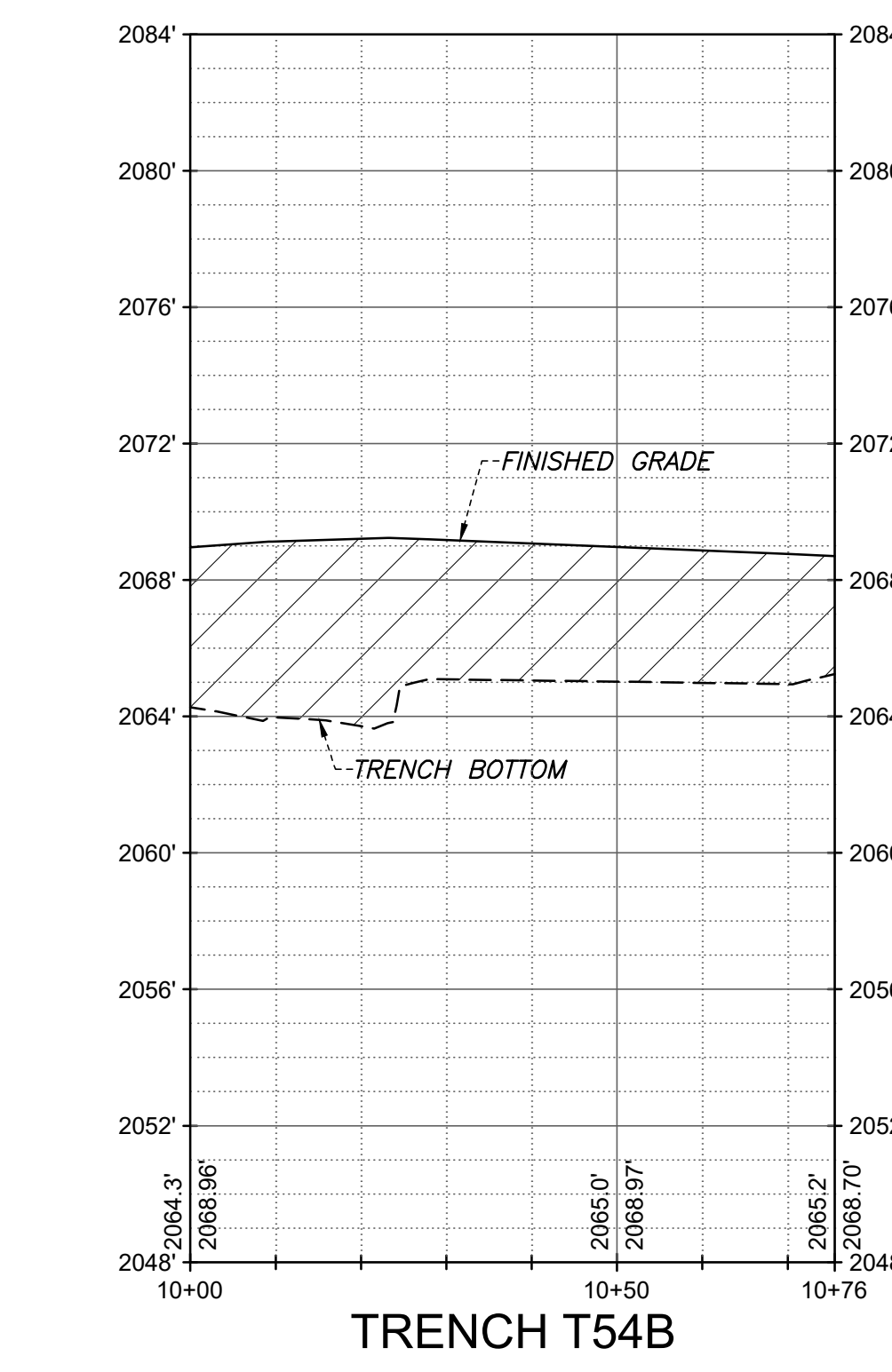
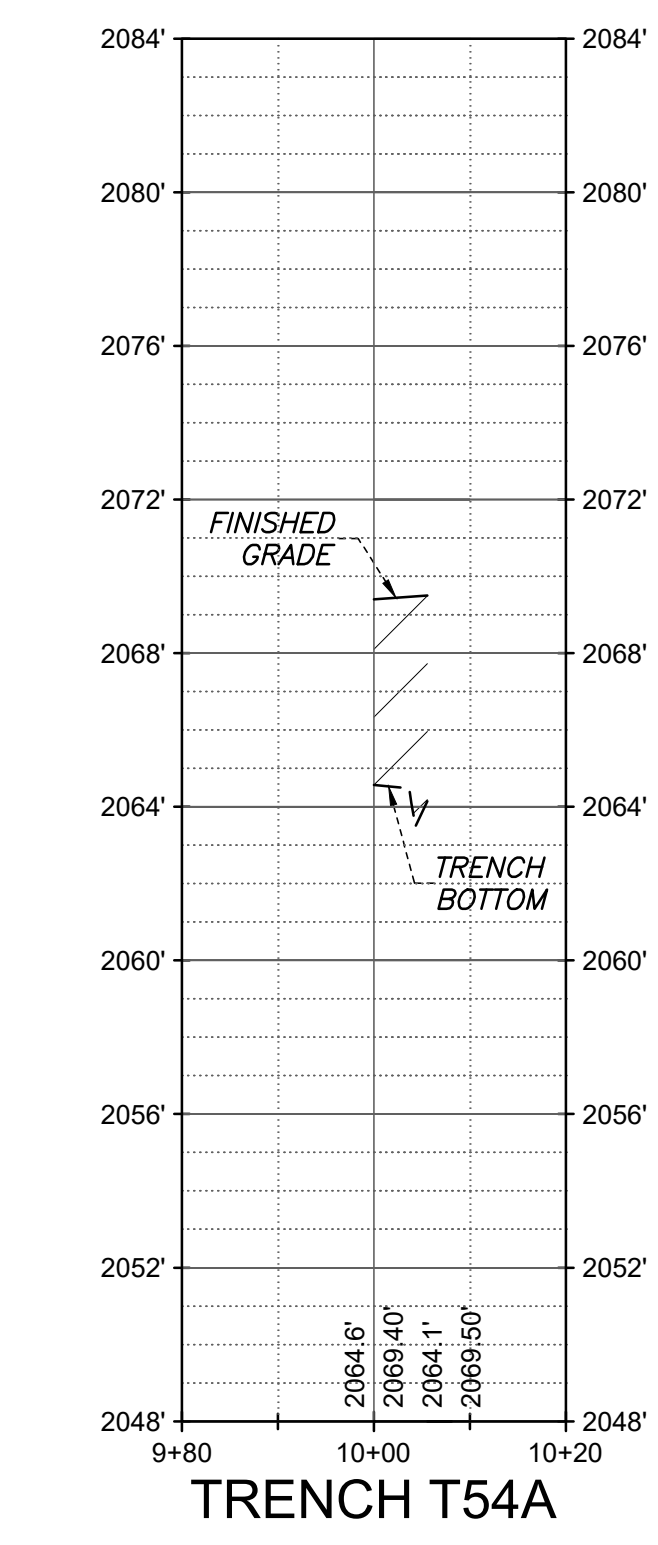
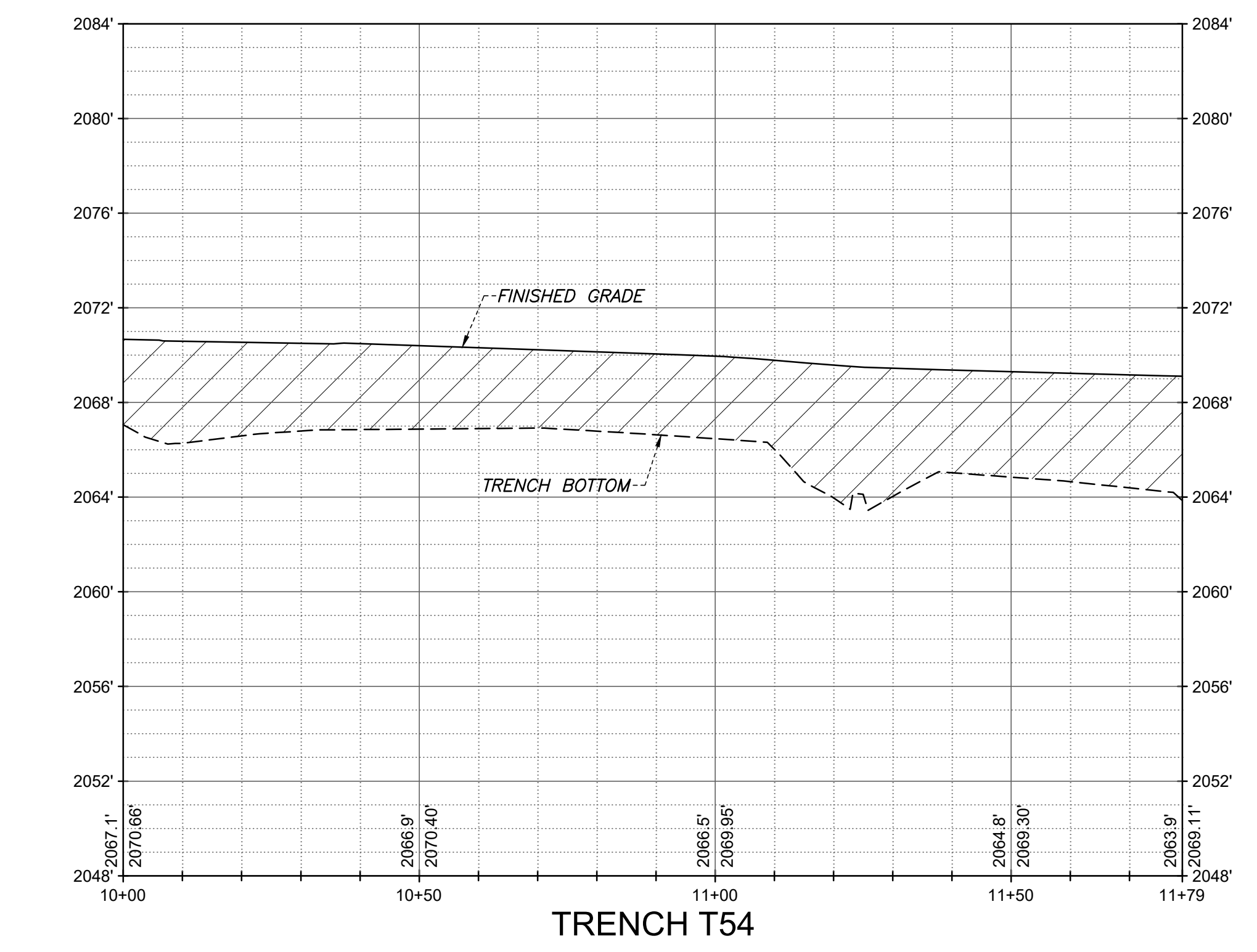
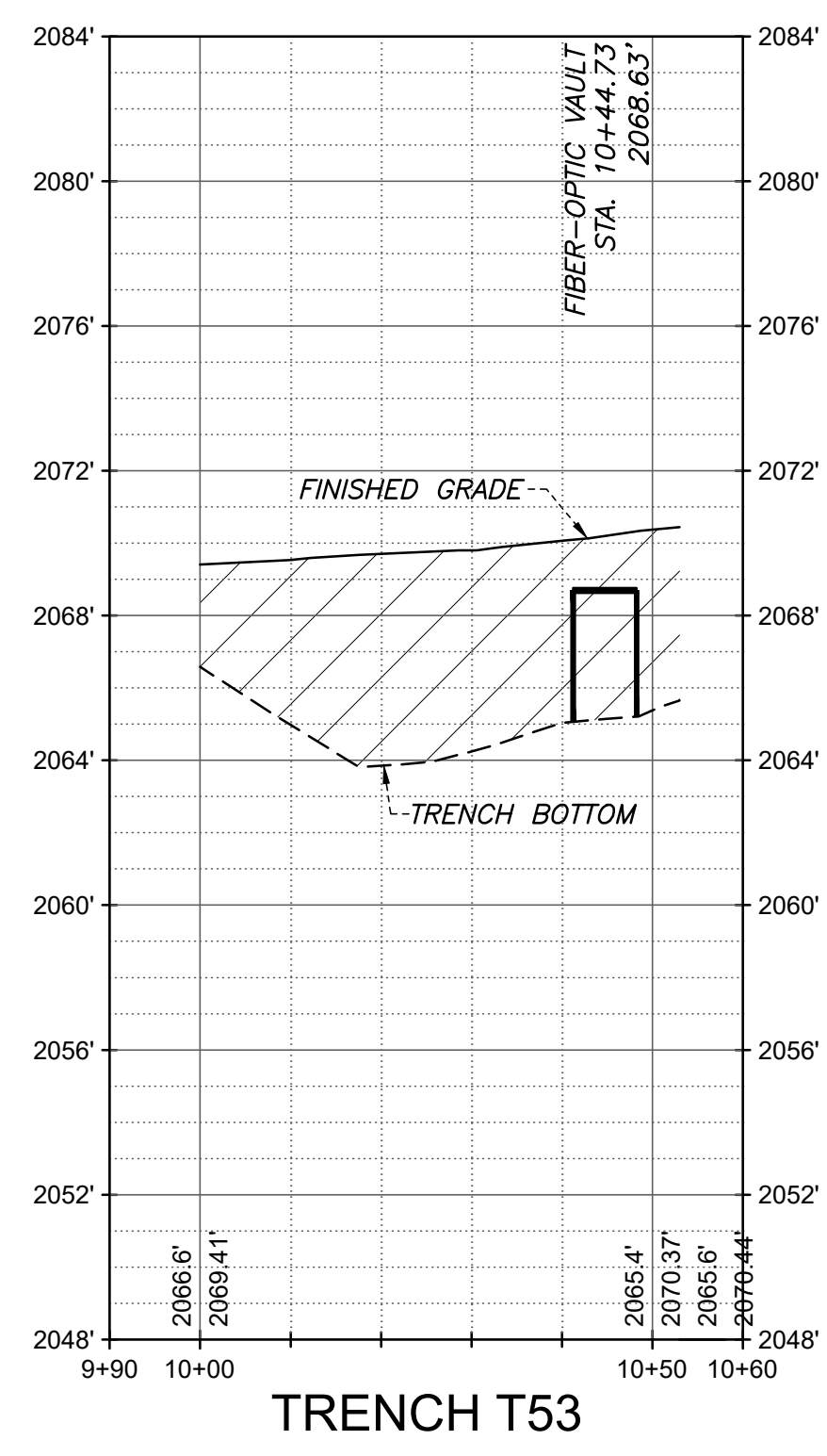
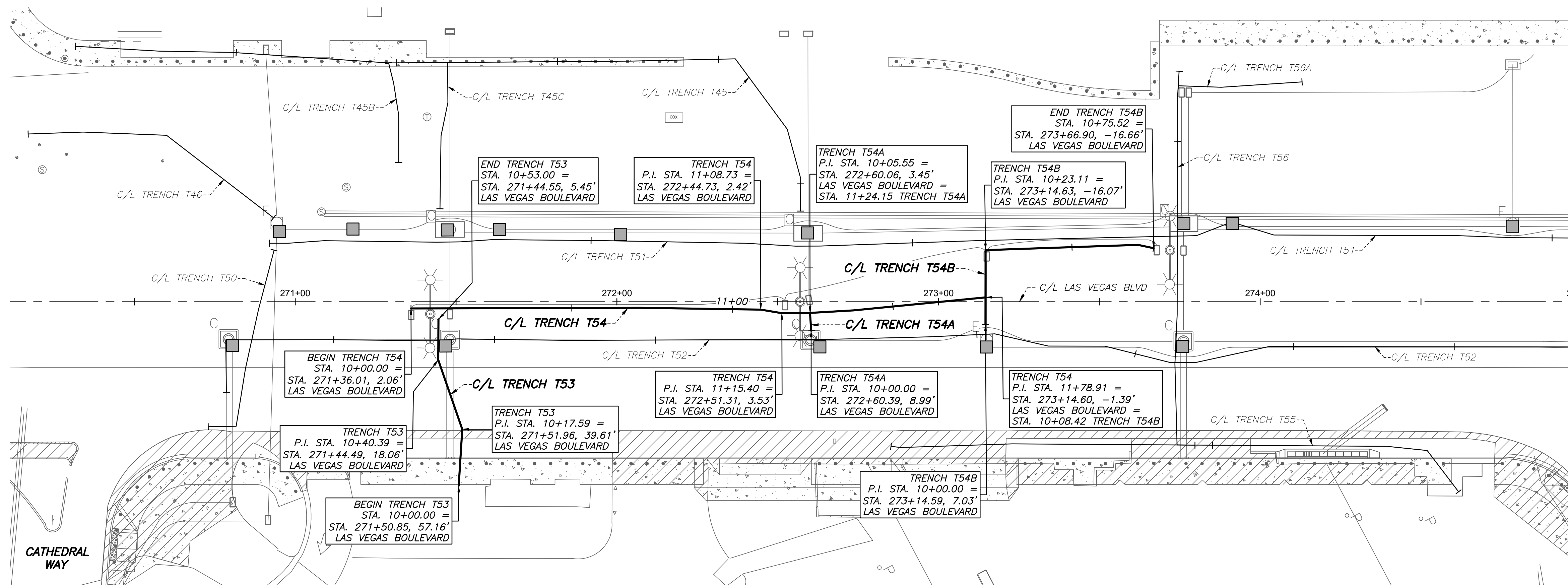
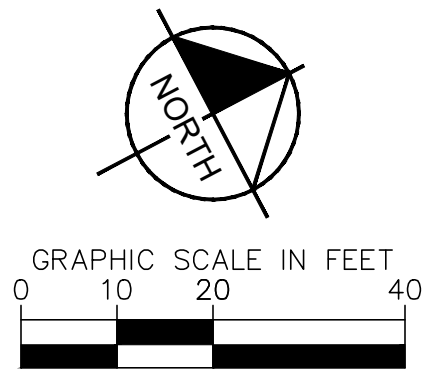
DRAWN BY: JBB
CHECKED BY: MAB
DATE: 11/15/2022
WALLACE MORRIS KLINE SURVEYING, LLC.
LAND SURVEY CONSULTING
6525 W. WARM SPRINGS ROAD, SUITE 100
LAS VEGAS, NEVADA 89118
PH: 702.212.3967 FX: 702.212.3963

SCALE	HORIZ: 1" = 20'
	VERT: 1" = 5'
FIELD BOOK:	N/A

SHEET No	30
SHEET 30 OF 75	
L-2210	

RECORD DRAWINGS


LAS VEGAS BOULEVARD ROADWAY IMPROVEMENTS



NO.	REVISIONS	DATE



**LAS VEGAS BOULEVARD
ROADWAY IMPROVEMENTS**
 FROM SPRING MOUNTAIN ROAD TO SAHARA AVENUE
 TRENCH T53 THRU T54B - PLAN & PROFILE - COM TRENCH AS-BUILTS
 CLARK COUNTY, NEVADA, DEPARTMENT OF PUBLIC WORKS



DRAWN BY: JBB
 CHECKED BY: MAB
 DATE: 11/15/2022
 WALLACE MORRIS KLINE SURVEYING, LLC.
 LAND SURVEY CONSULTING
 6525 W. WARM SPRINGS ROAD, SUITE 100
 LAS VEGAS, NEVADA 89118
 PH: 702.212.3967 FX: 702.212.3963

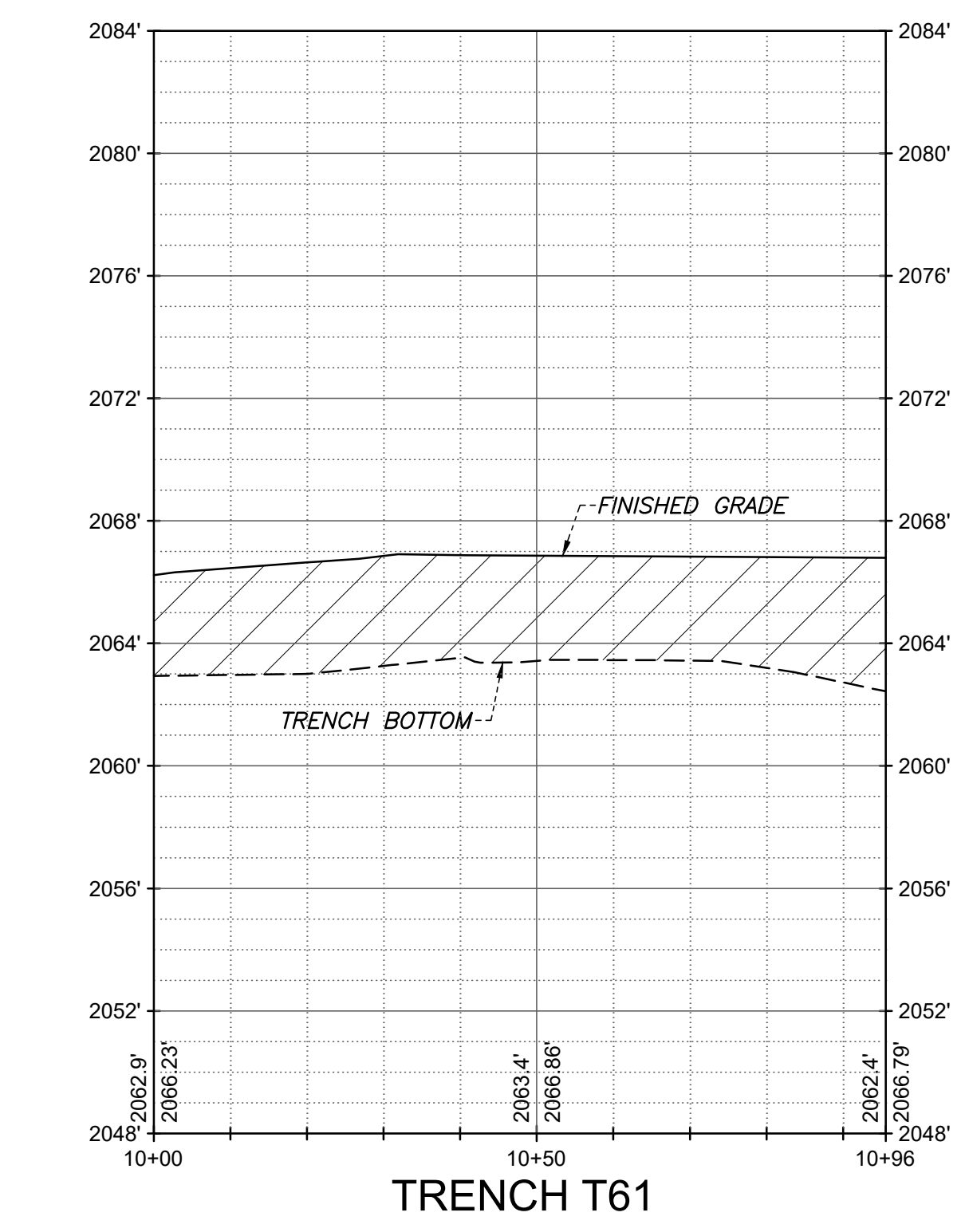
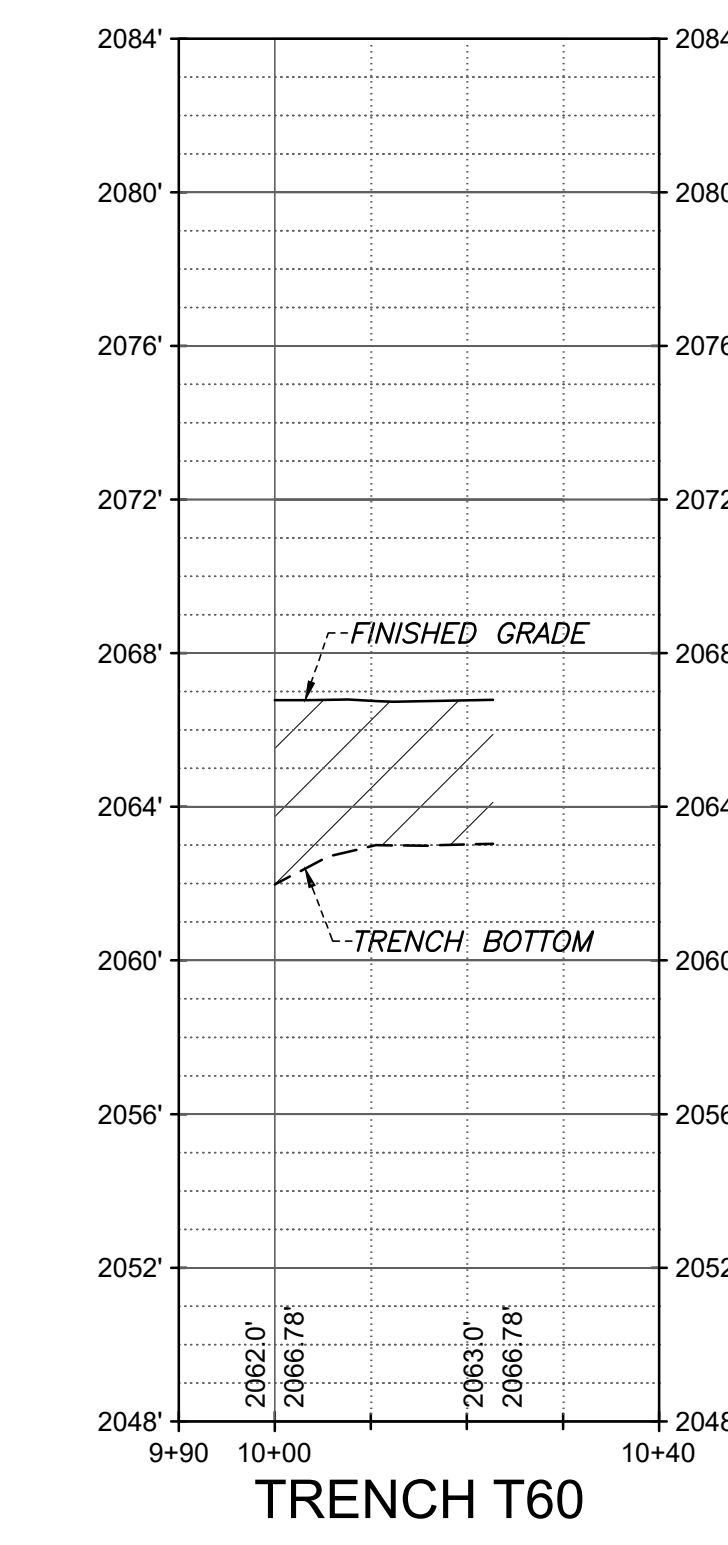
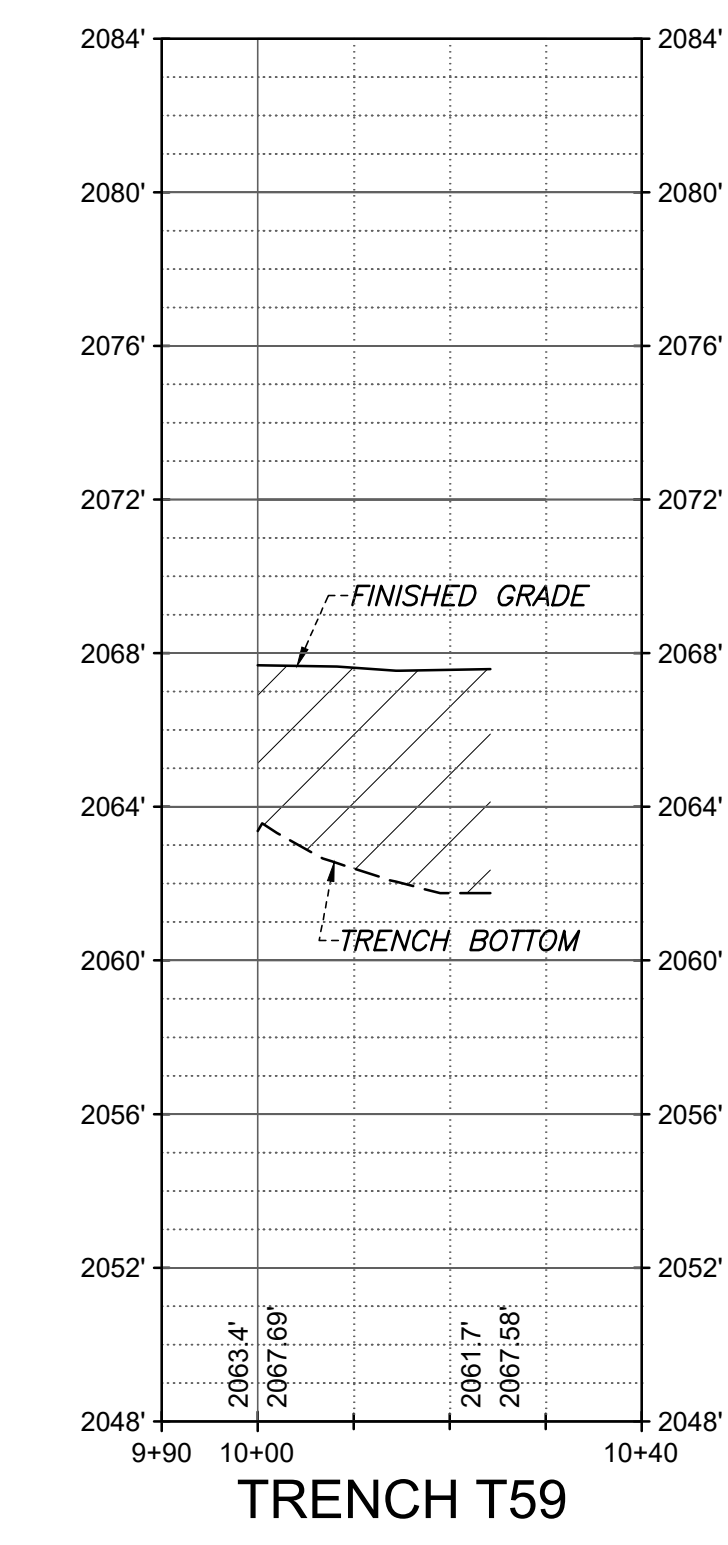
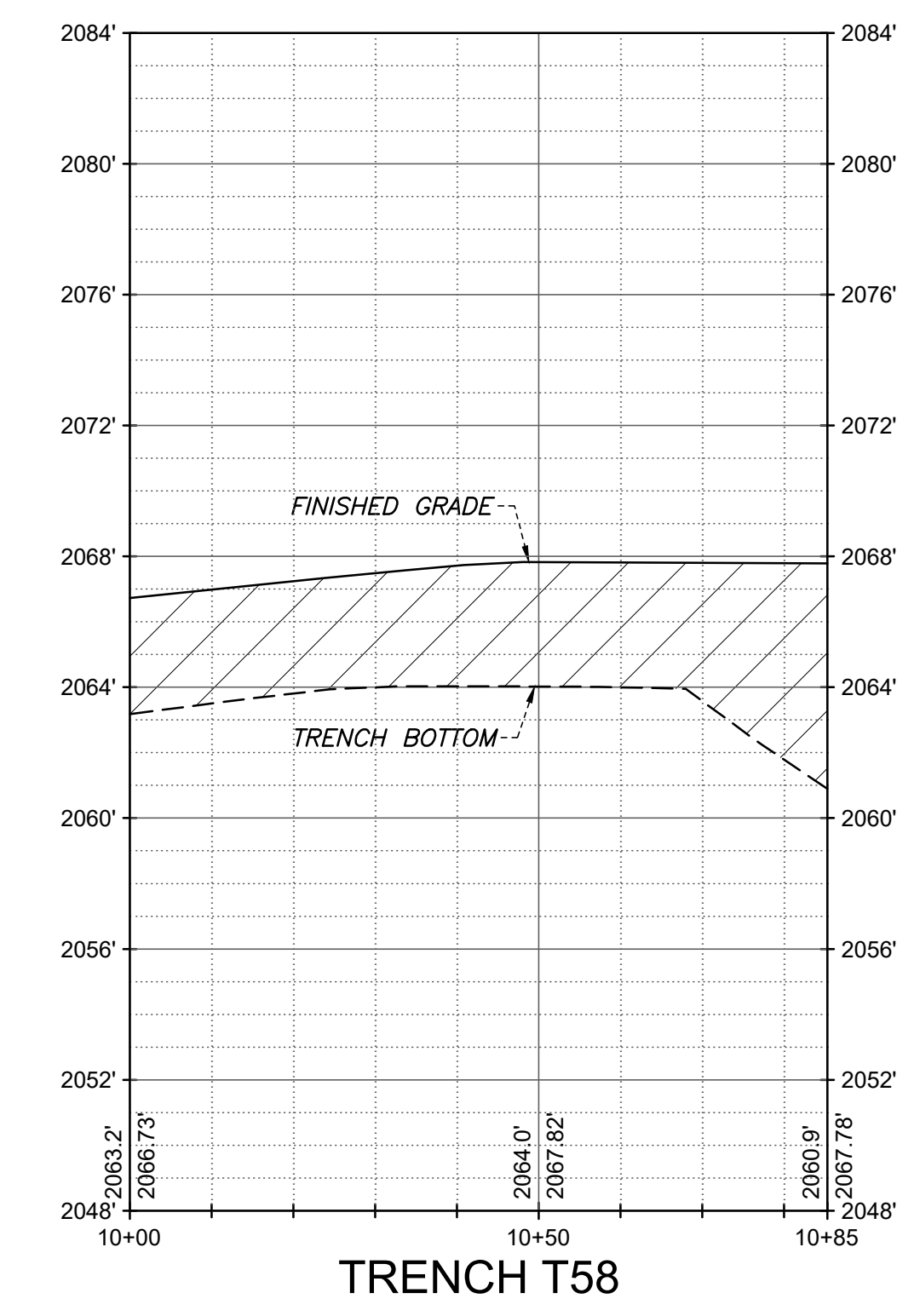
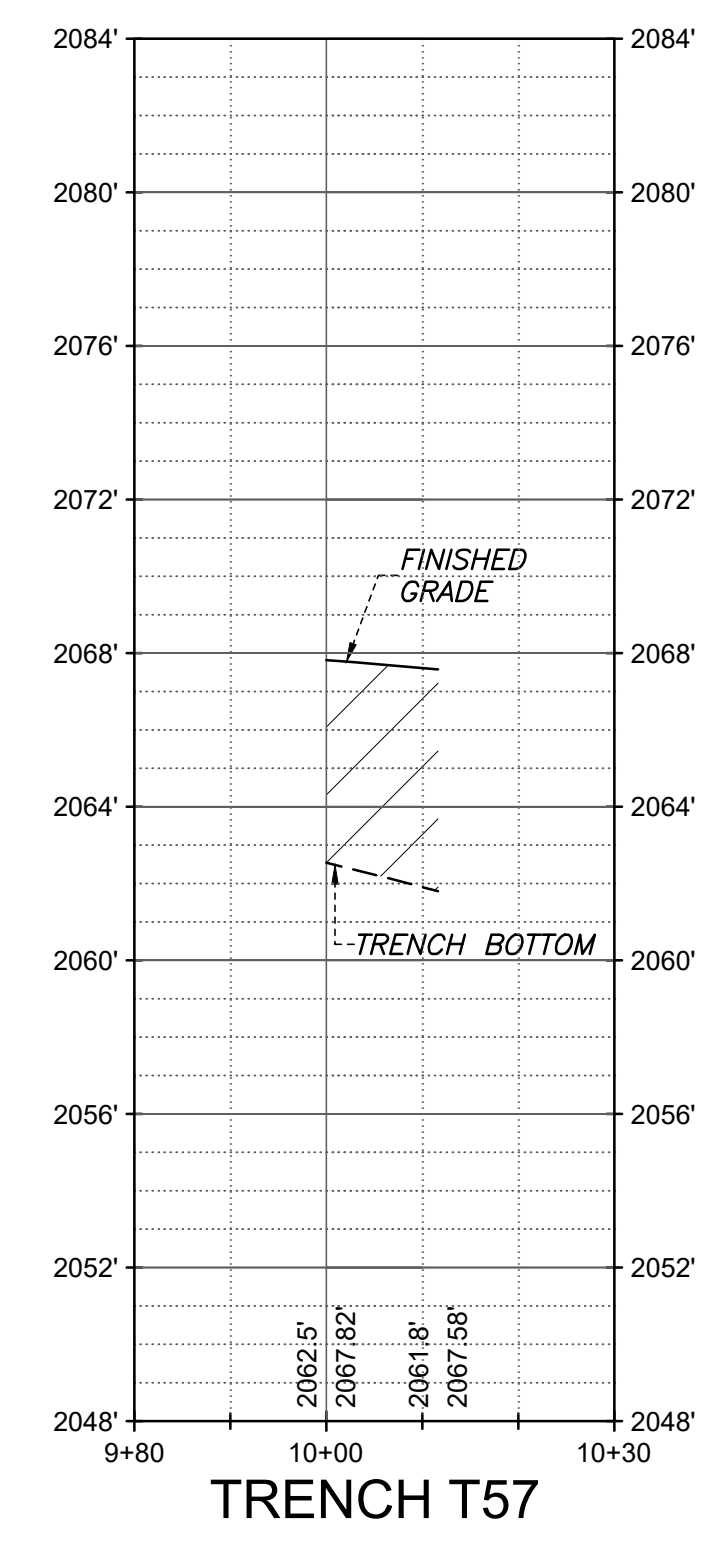
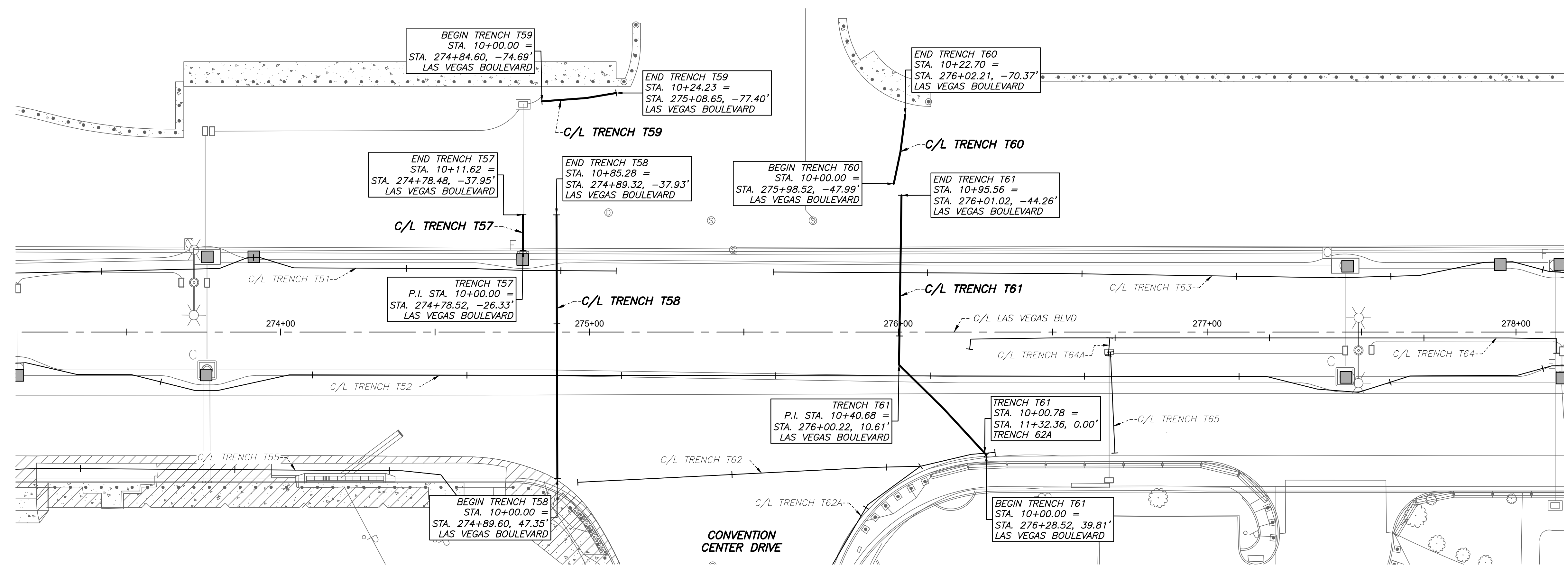
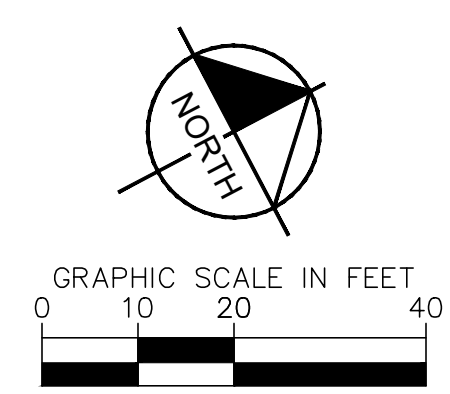
SCALE	HORIZ: 1" = 20'
	VERT: 1" = 5'
FIELD BOOK:	N/A

SHEET No
31
 SHEET 31 OF 75
 L-2210

RECORD DRAWINGS

Users: P:\projects\605203-19\DWG\AS-BUILT PLAN & PROFILE SHEET SET\19261_P&P - T53 Inra T54B.dwg /
 Path: P:\CPWA\19261\DWG\AS-BUILT PLAN & PROFILE SHEET SET\19261_P&P - T53 Inra T54B.dwg /

BID NO: 605203-19




Users: P:\pcpw\19261\DWG\AS-BUILT\PLAN & PROFILE SHEET SET\19261_P&P - T57 Inr.t61.dwg /

NO.	REVISIONS	DATE



LAS VEGAS BOULEVARD ROADWAY IMPROVEMENTS

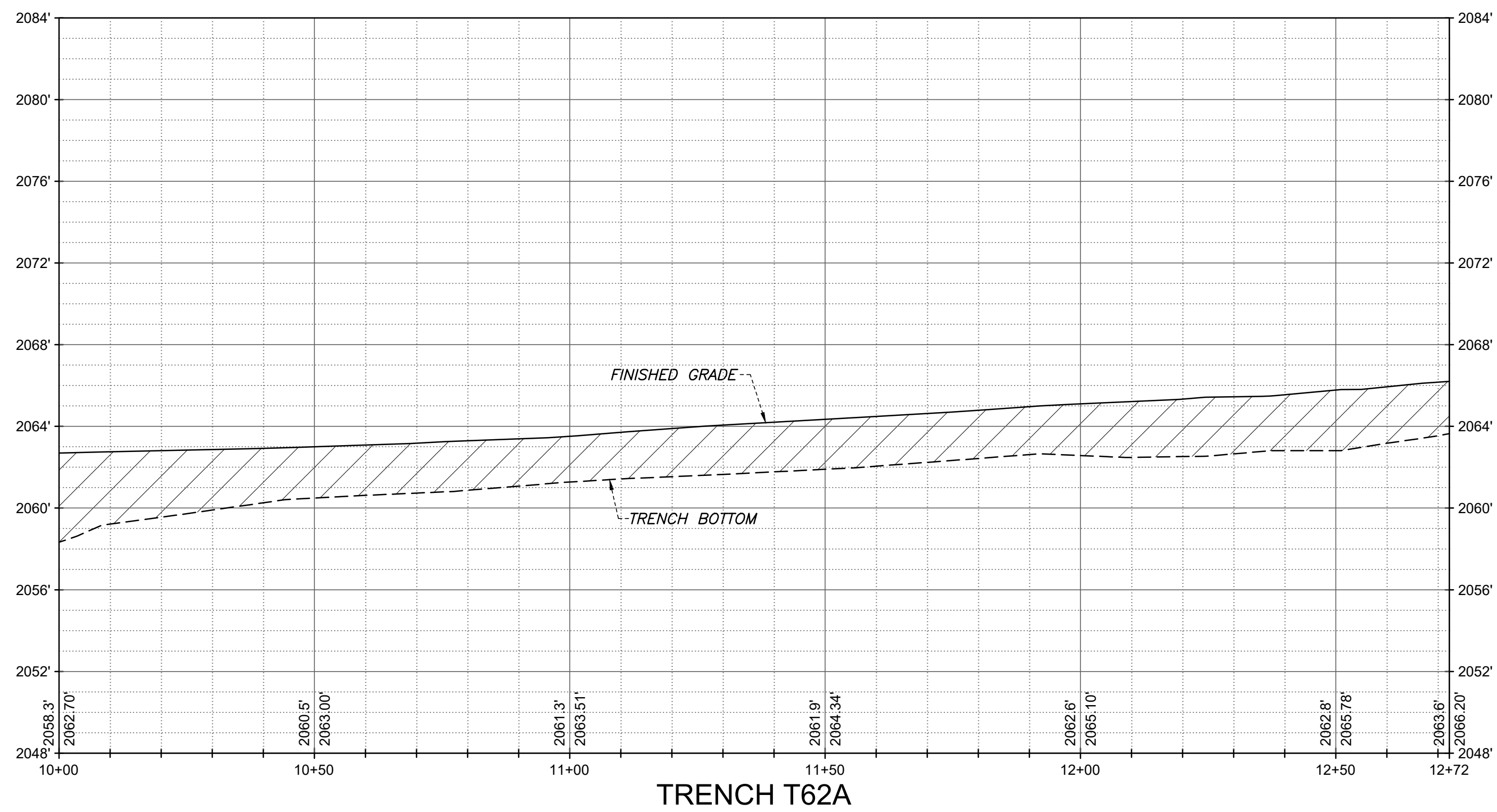
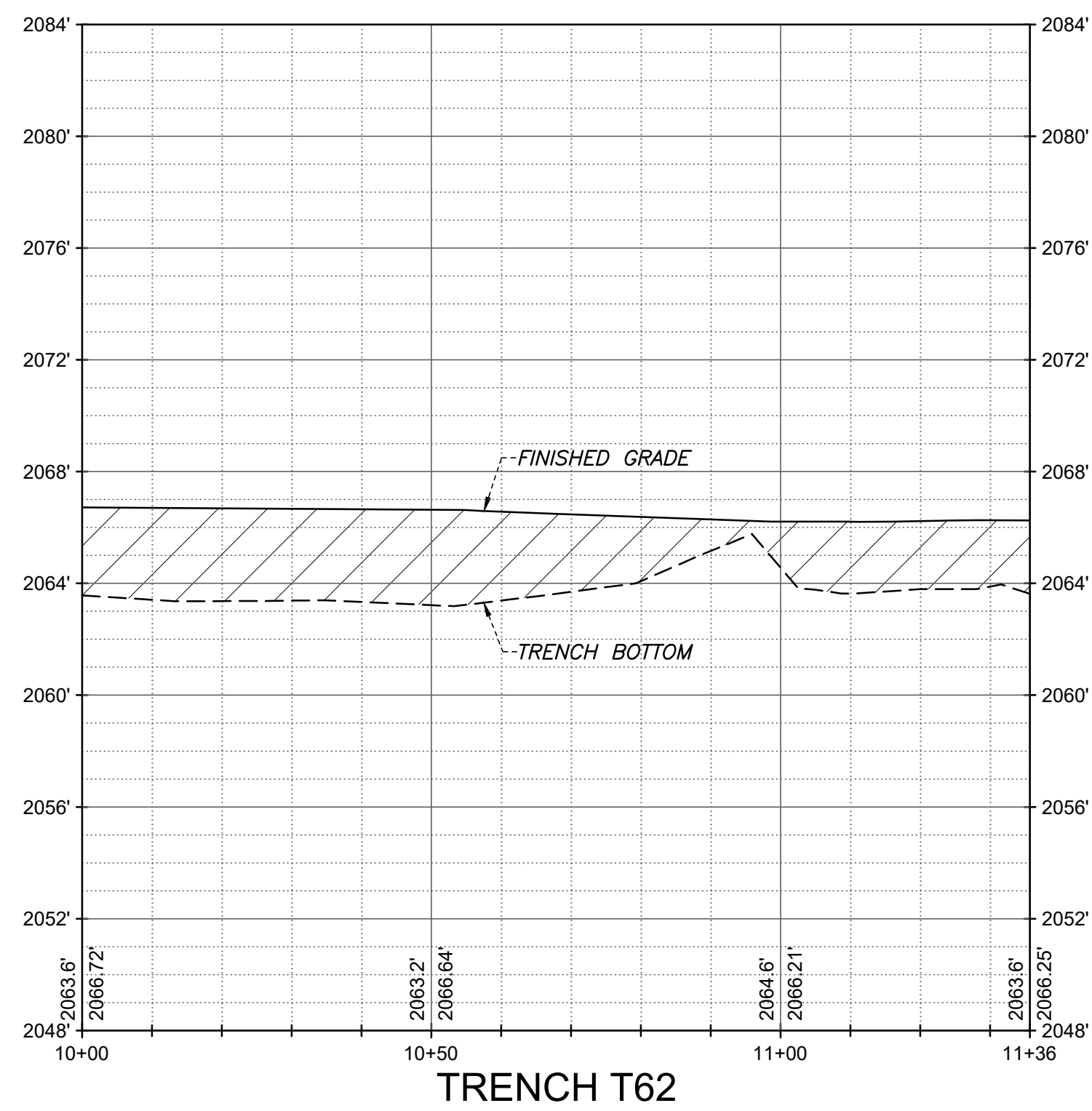
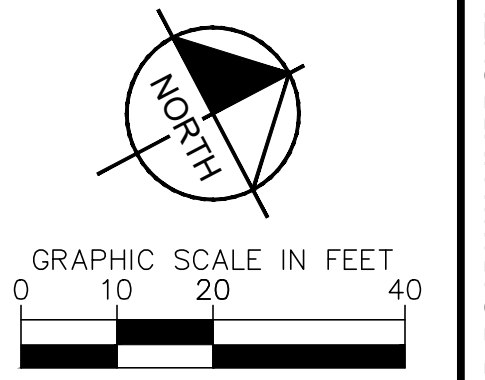
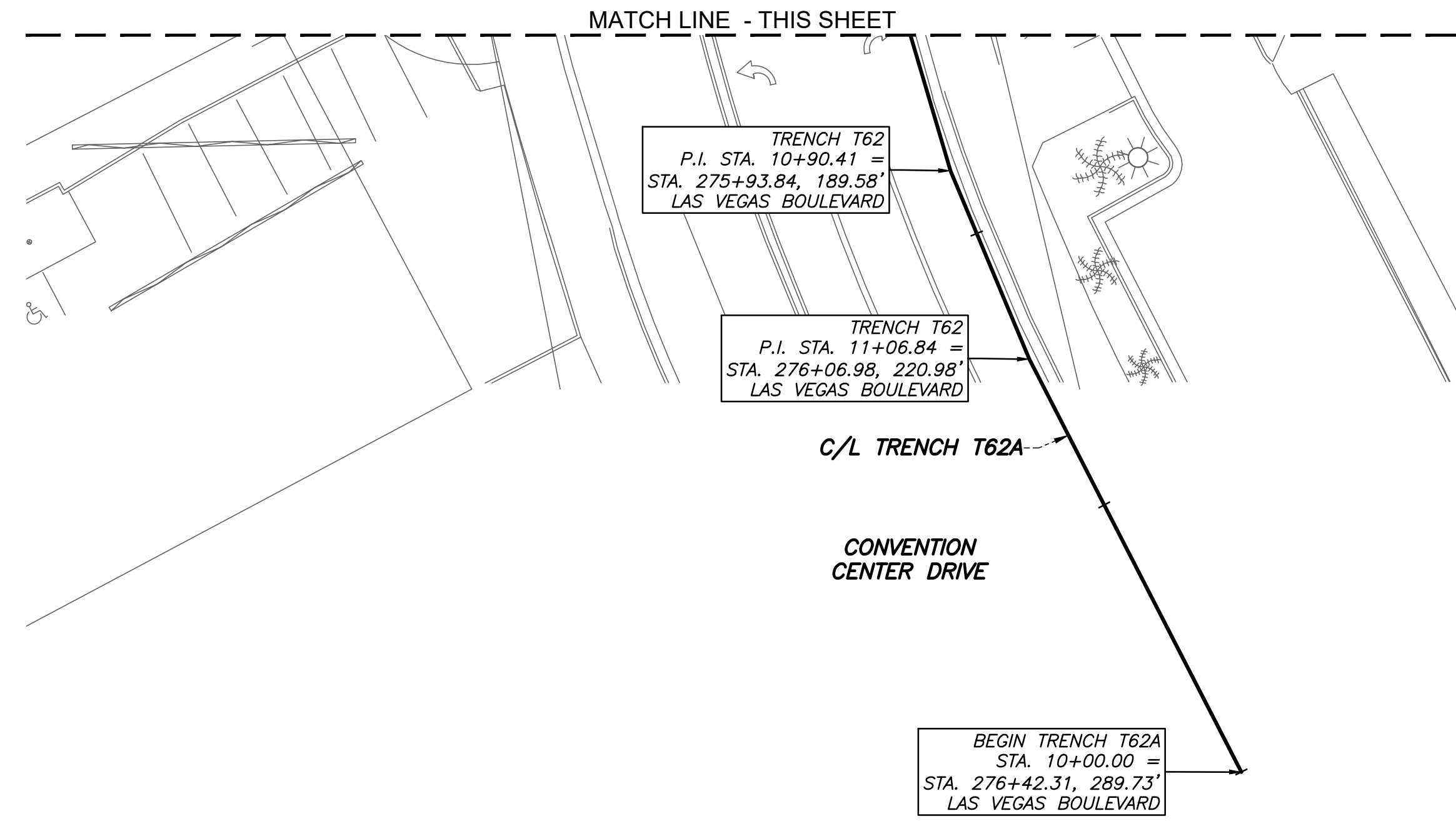
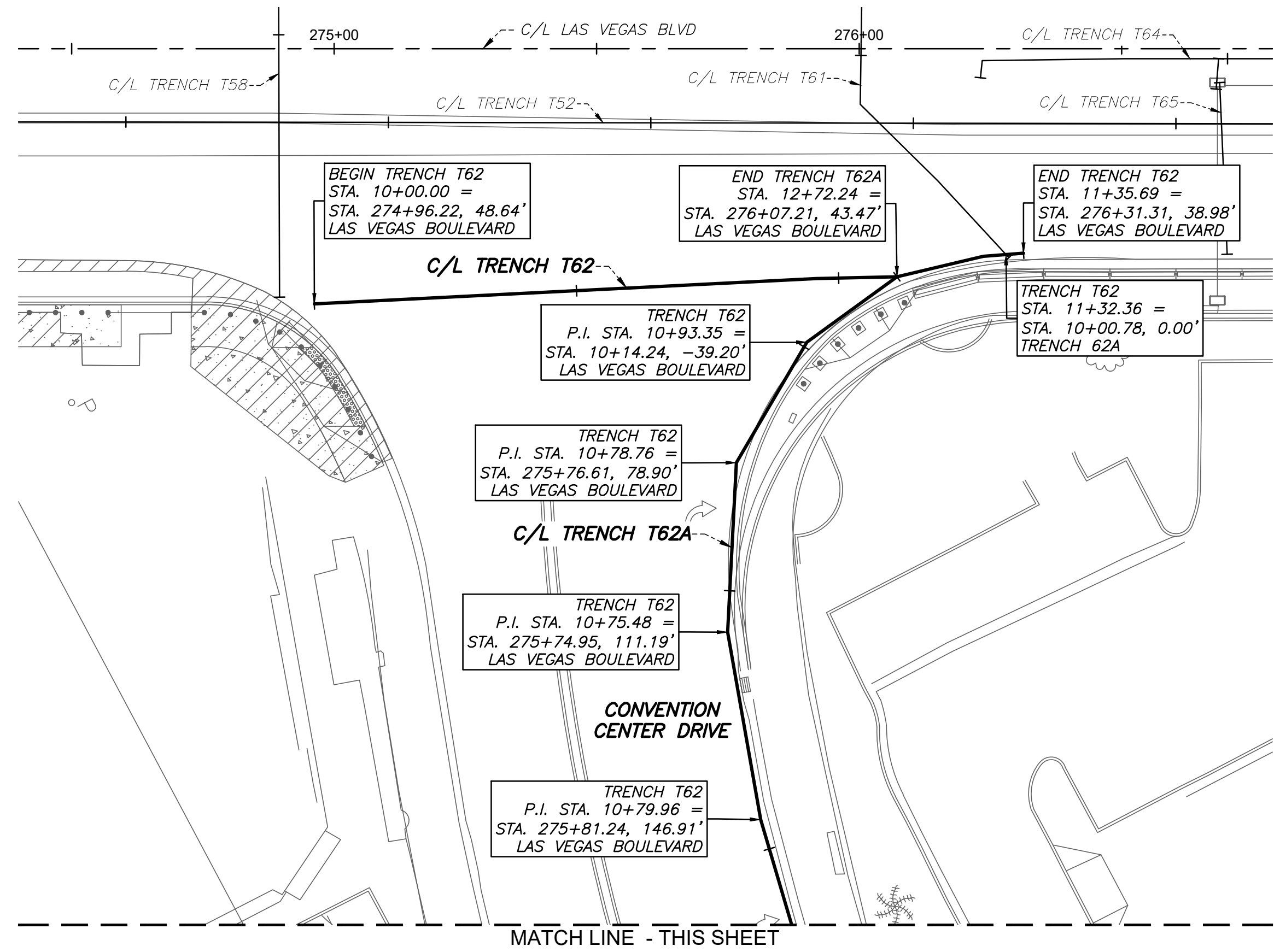
FROM SPRING MOUNTAIN ROAD TO SAHARA AVENUE
 TRENCH T57 THRU T61 - PLAN & PROFILE - COM TRENCH AS-BUILTS
 CLARK COUNTY, NEVADA, DEPARTMENT OF PUBLIC WORKS



DRAWN BY: JBB
 CHECKED BY: MAB
 DATE: 11/15/2022

WALLACE MORRIS KLINE SURVEYING, LLC.
 LAND SURVEY CONSULTING
 6525 W. WARM SPRINGS ROAD, SUITE 100
 LAS VEGAS, NEVADA 89118
 PH:702.212.3967 FX:702.212.3963

SCALE	SHEET No
HORIZ: 1" = 20'	33
VERT: 1" = 5'	SHEET 33 OF 75
FIELD BOOK: N/A	L-2210




Users: P:\projects\605203-19\DWG\AS-BUILT\PLAN & PROFILE SHEET SET\19261_P&P - T62 & T62A.dwg /

NO.	REVISIONS	DATE	APPROVED



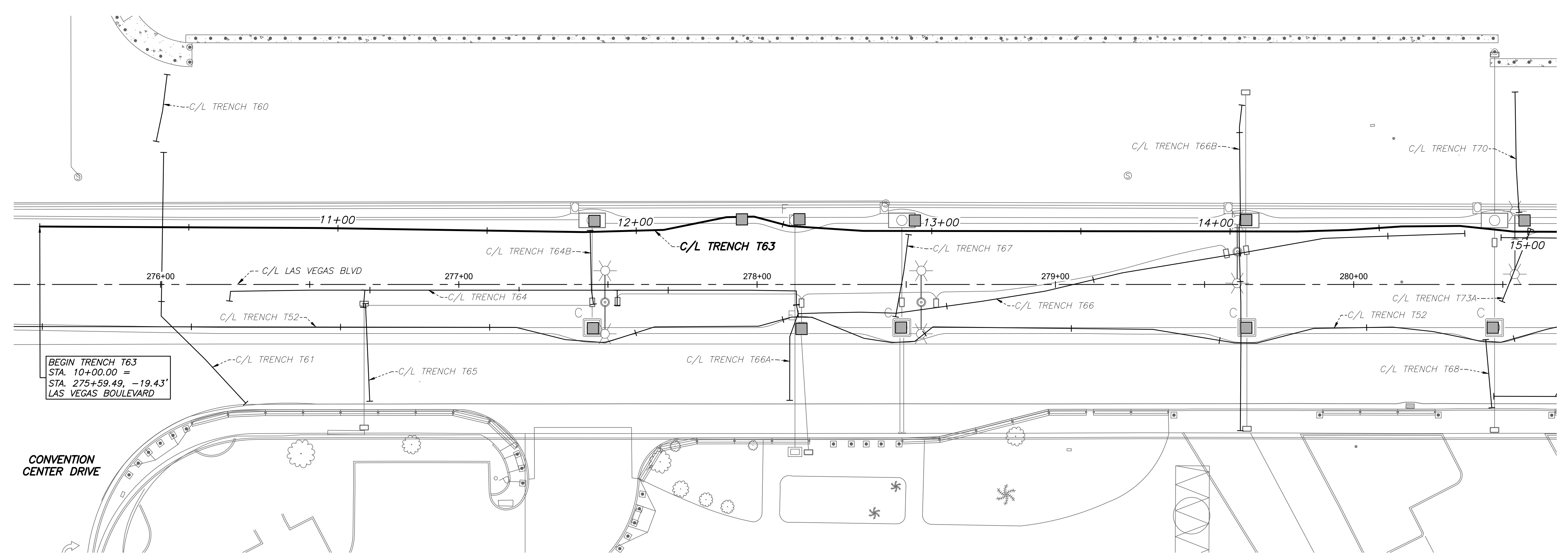
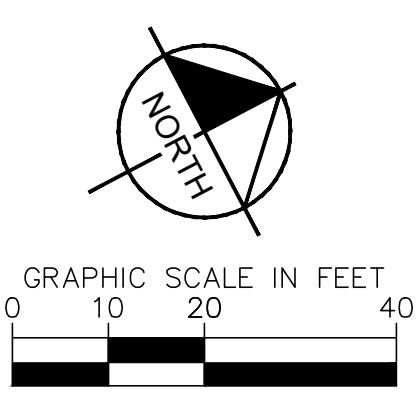
**LAS VEGAS BOULEVARD
ROADWAY IMPROVEMENTS**
FROM SPRING MOUNTAIN ROAD TO SAHARA AVENUE
TRENCH T62 & T62A - PLAN & PROFILE - COM TRENCH AS-BUILTS
CLARK COUNTY, NEVADA, DEPARTMENT OF PUBLIC WORKS



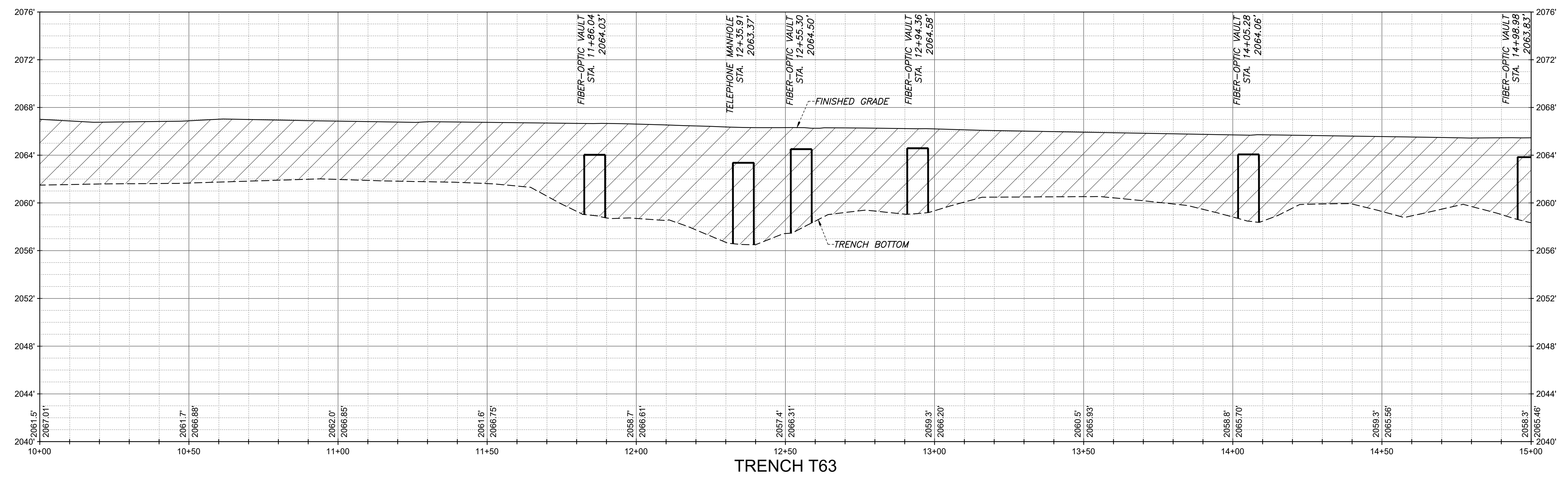
DRAWN BY: JBB
CHECKED BY: MAB
DATE: 11/15/2022
WALLACE MORRIS KLINE SURVEYING, LLC.
LAND SURVEY CONSULTING
6525 W. WARM SPRINGS ROAD, SUITE 100
LAS VEGAS, NEVADA 89118
PH: 702.212.3967 FX: 702.212.3963

SCALE	
HORIZ:	1" = 20'
VERT:	1" = 5'
FIELD BOOK:	N/A

SHEET No
34
SHEET 34 OF 75
L-2210




BEGIN TRENCH T63
STA. 10+00.00 =
STA. 275+59.49, -19.43'
LAS VEGAS BOULEVARD



TRENCH T63

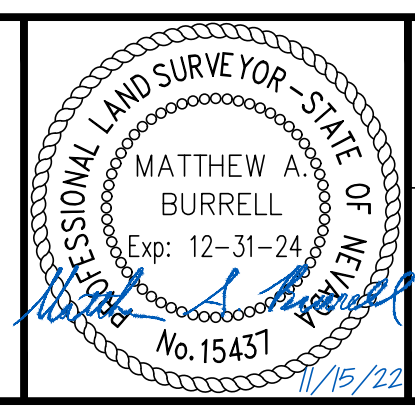
User: P:\CPWA\19261\DWG\AS-BUILT\PLAN & PROFILE SHEET SET\19261_P&P - T63 & T63A.dwg /

NO.	REVISIONS	DATE



LAS VEGAS BOULEVARD ROADWAY IMPROVEMENTS

FROM SPRING MOUNTAIN ROAD TO SAHARA AVENUE
TRENCH T63 - PLAN & PROFILE - COM TRENCH AS-BUILTS
CLARK COUNTY, NEVADA, DEPARTMENT OF PUBLIC WORKS



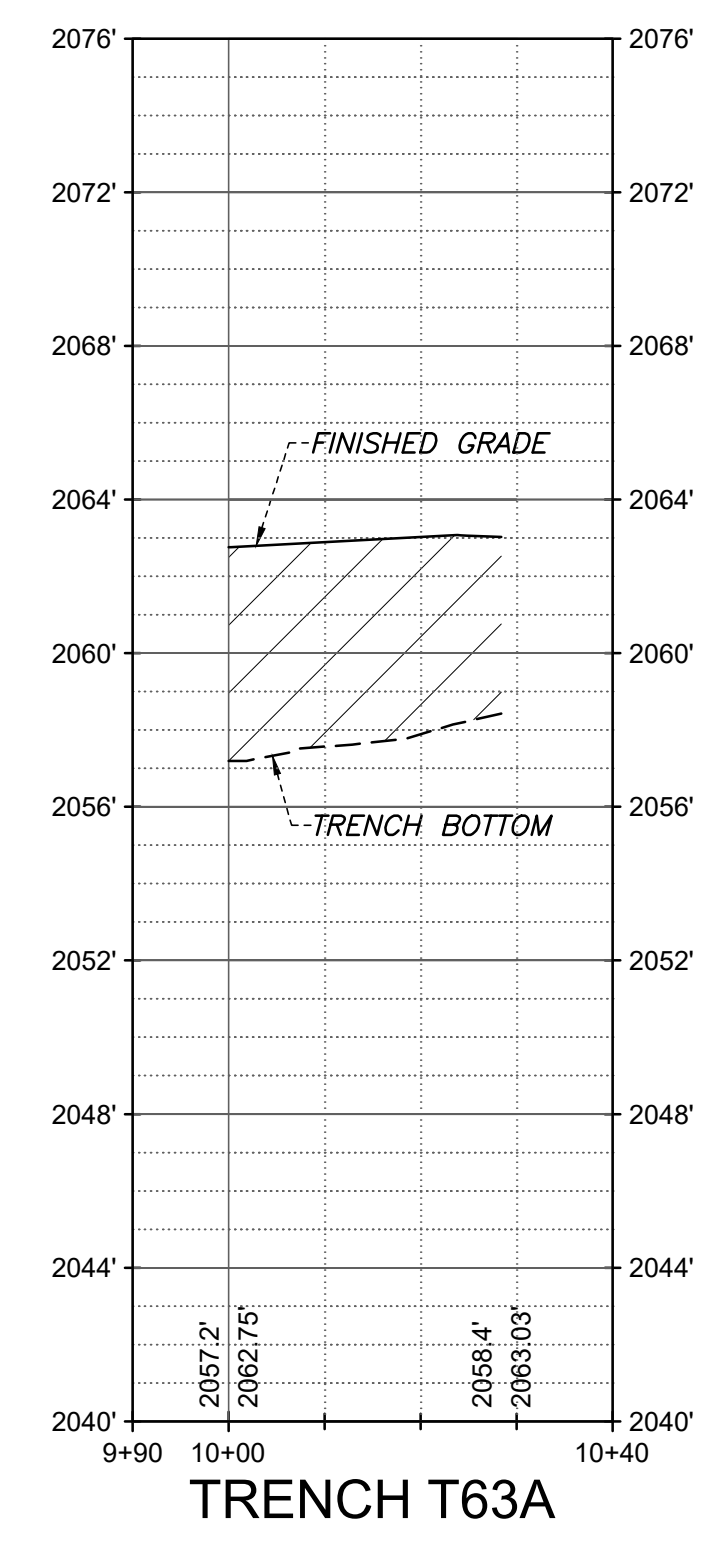

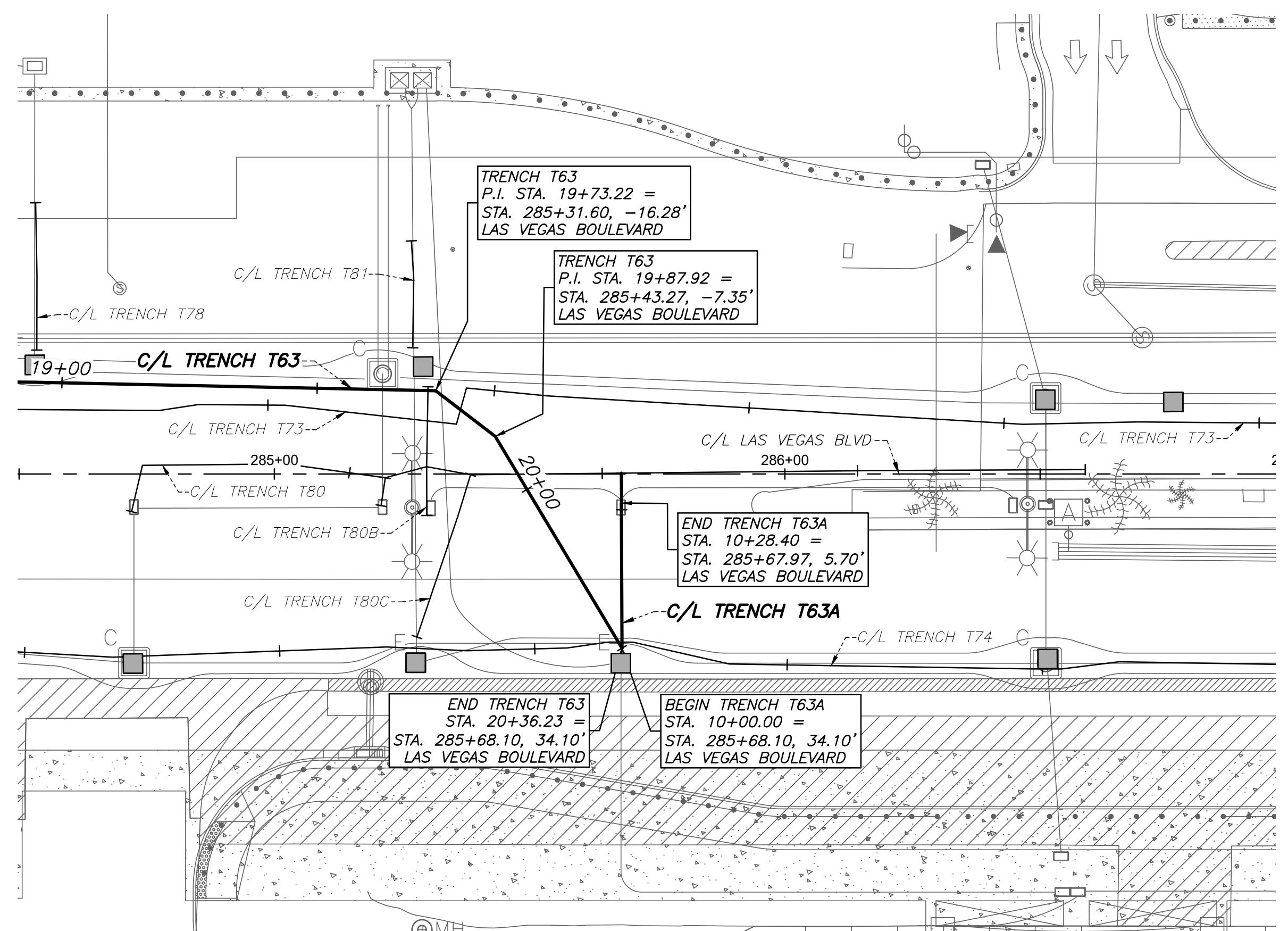
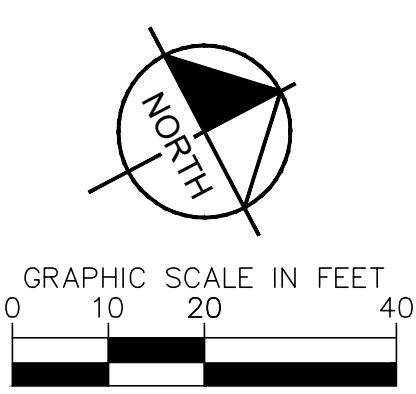
DRAWN BY: JBB
CHECKED BY: MAB
DATE: 11/01/2021

WALLACE MORRIS KLINE
SURVEYING, LLC.
LAND SURVEY CONSULTING
6525 W. WARM SPRINGS ROAD, SUITE 100
LAS VEGAS, NEVADA 89118
PH: 702.212.3967 FX: 702.212.3963

SCALE	
HORIZ:	1" = 20'
VERT:	1" = 5'
FIELD BOOK:	N/A

SHEET No	
35	
SHEET 35 OF 75	
L-2210	

RECORD DRAWINGS




Users: P:\survey\19261\DWG\AS-BUILT\PLAN & PROFILE SHEET SET\19261_P&P - T63 & T63A.dwg /

NO.	REVISIONS	DATE




LAS VEGAS BOULEVARD ROADWAY IMPROVEMENTS

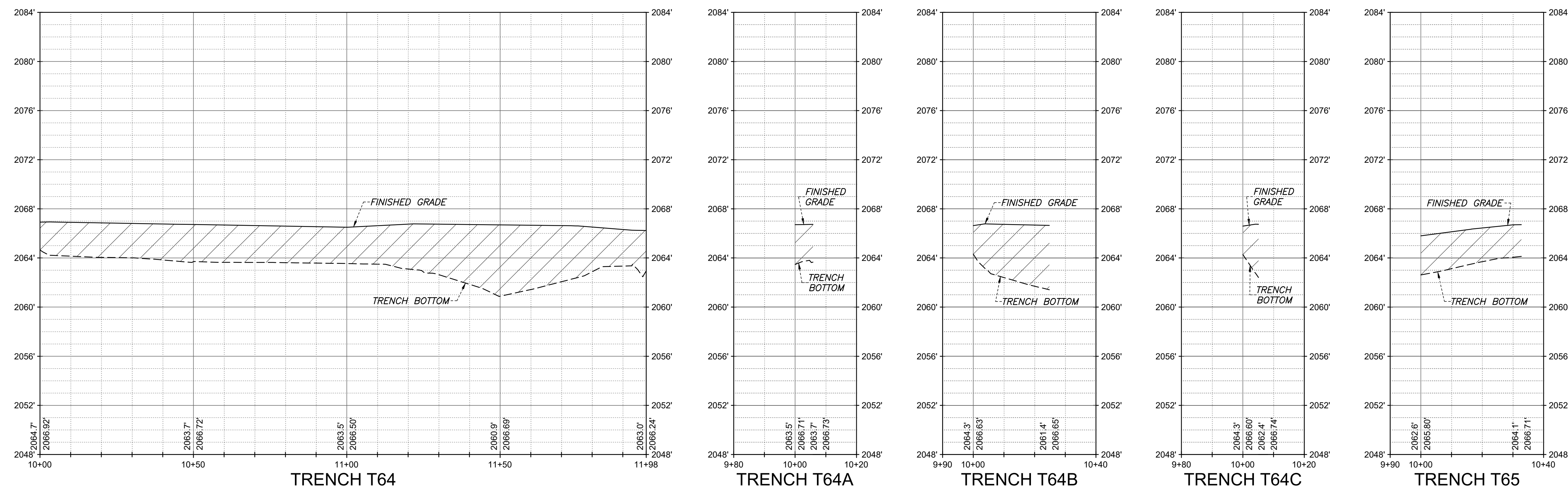
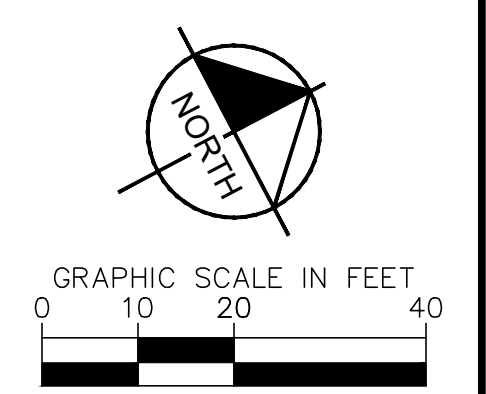
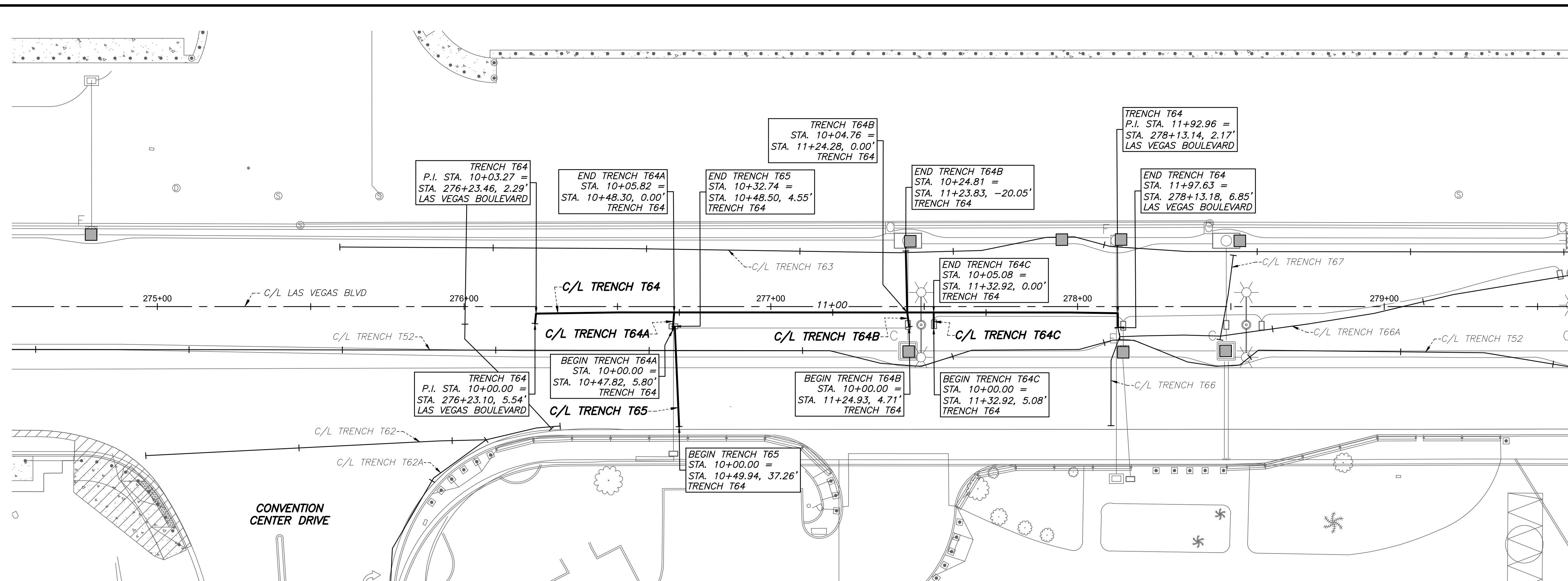
FROM SPRING MOUNTAIN ROAD TO SAHARA AVENUE
TRENCH T63 & T63A - PLAN & PROFILE - COM TRENCH AS-BUILTS
CLARK COUNTY, NEVADA, DEPARTMENT OF PUBLIC WORKS



DRAWN BY:	JBB
CHECKED BY:	MAB
DATE:	11/01/2021


**WALLACE MORRIS KLINE
SURVEYING, LLC.**
 LAND SURVEY CONSULTING
6525 W. WARM SPRINGS ROAD, SUITE 100
LAS VEGAS, NEVADA 89118
PH: 702.212.3967 FX: 702.212.3963

SCALE	HORIZ: 1" = 20'	SHEET No	37
	VERT: 1" = 5'		
FIELD BOOK:	N/A		
		SHEET 37 OF 75	
		L-2210	




User: P:\projects\19261\DWG\AS-BUILT\PLAN & PROFILE SHEET SET\19261_P&P - T64 thru T65.dwg / Path: P:\CPWA\19261\DWG\AS-BUILT\PLAN & PROFILE SHEET SET\19261_P&P - T64 thru T65.dwg /

NO.	REVISIONS	DATE



LAS VEGAS BOULEVARD ROADWAY IMPROVEMENTS

FROM SPRING MOUNTAIN ROAD TO SAHARA AVENUE
TRENCH T64 THRU T65 - PLAN & PROFILE - COM TRENCH AS-BUILTS
CLARK COUNTY, NEVADA, DEPARTMENT OF PUBLIC WORKS

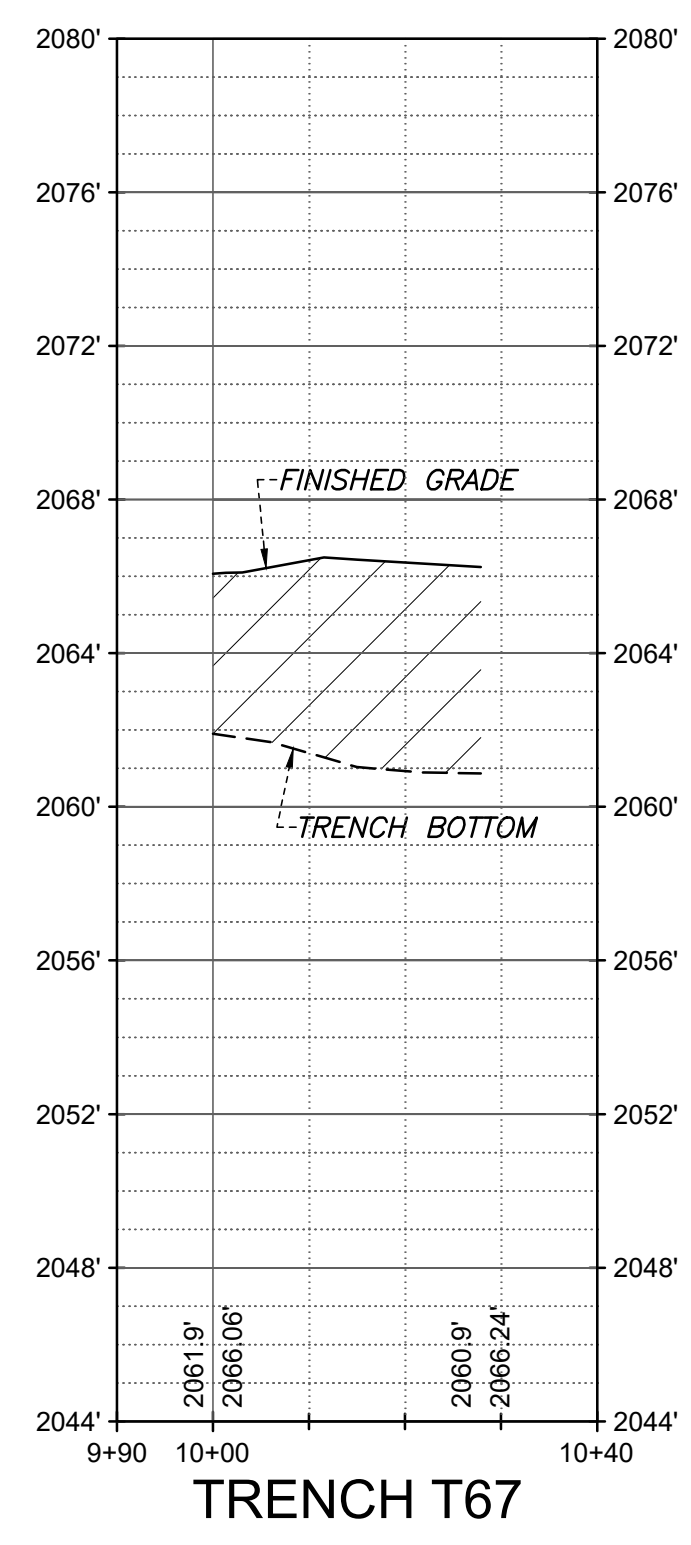
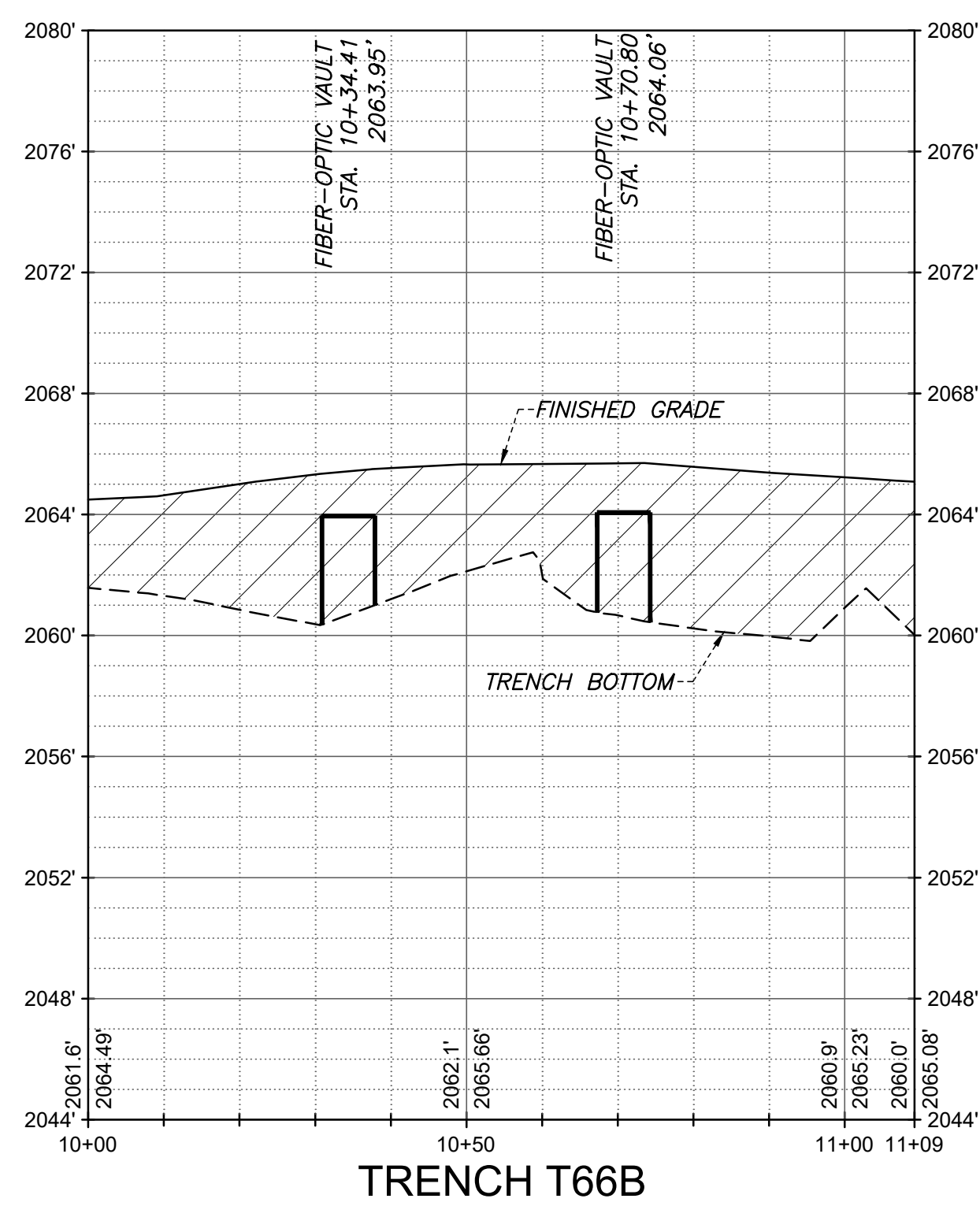
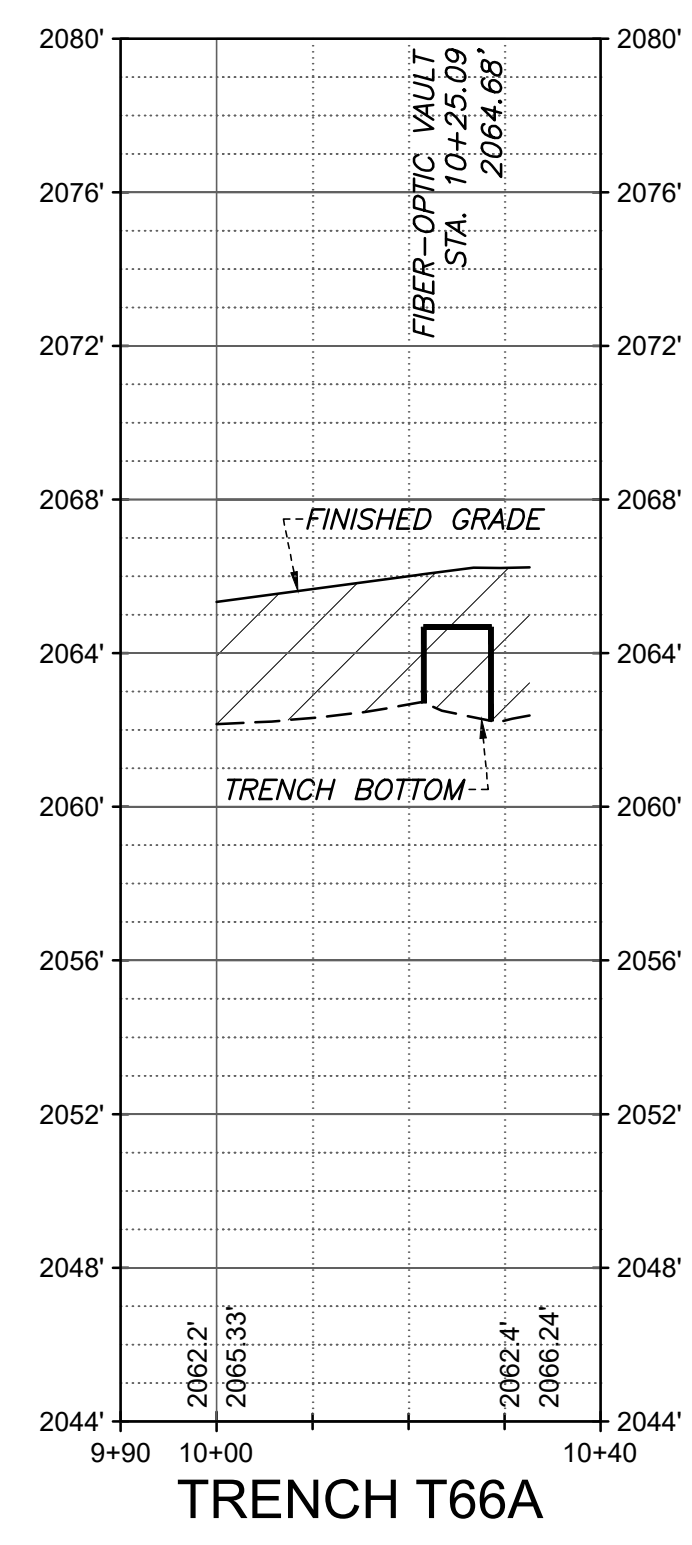
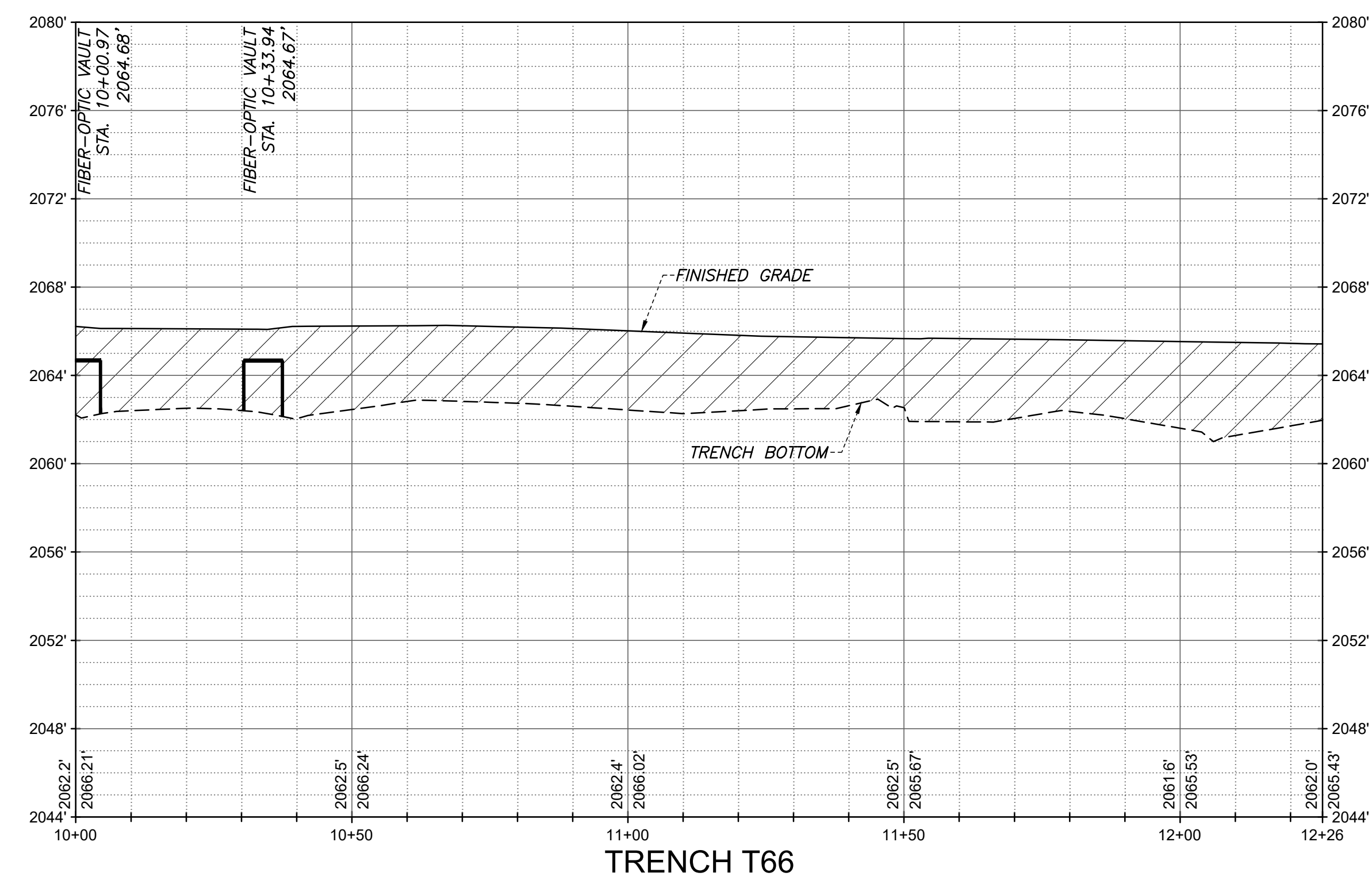
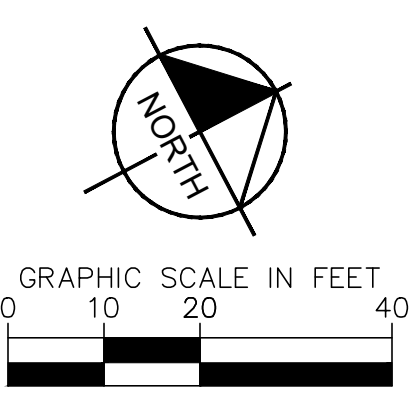
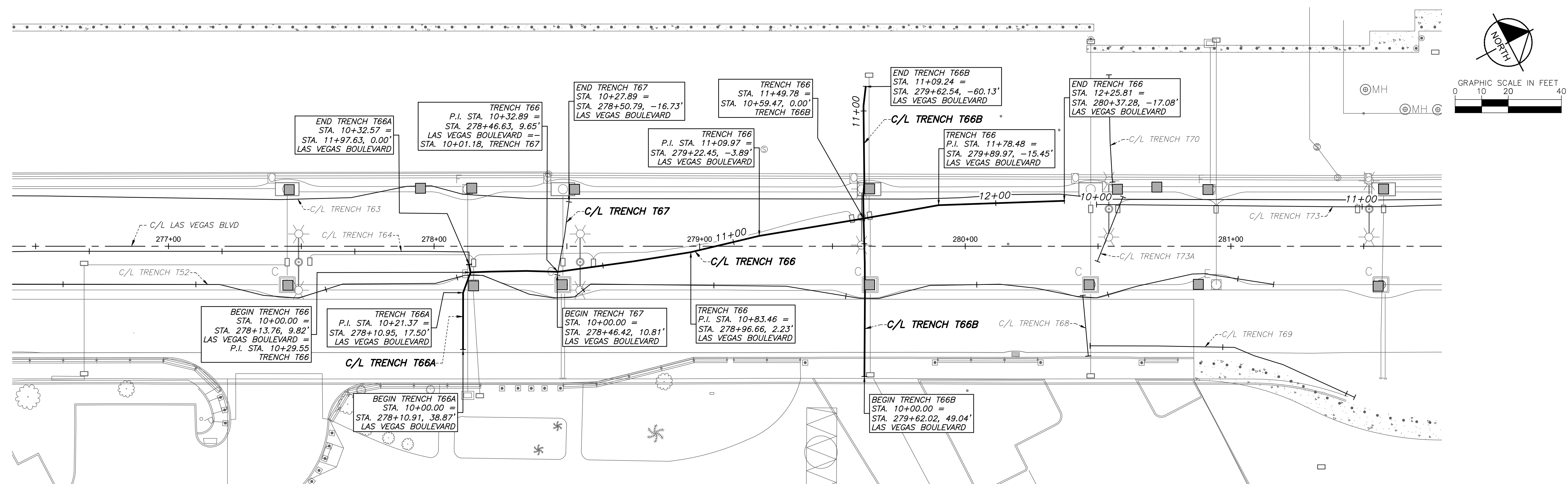


DRAWN BY: JBB
 CHECKED BY: MAB
 DATE: 11/15/2022
 WALLACE MORRIS KLINE SURVEYING, LLC.
 LAND SURVEY CONSULTING
 6525 W. WARM SPRINGS ROAD, SUITE 100
 LAS VEGAS, NEVADA 89118
 PH: 702.212.3967 FX: 702.212.3963

SCALE	
HORIZ:	1" = 20'
VERT:	1" = 5'
FIELD BOOK:	N/A


SHEET NO	38
SHEET 38 OF 75	L-2210

RECORD DRAWINGS




User: P:\projects\19261\19261\DWG\AS-BUILT\PLAN & PROFILE SHEET SET\19261_P&P - T66 thru T67.dwg /

NO.	REVISIONS	DATE	APPROVED



**LAS VEGAS BOULEVARD
ROADWAY IMPROVEMENTS**
FROM SPRING MOUNTAIN ROAD TO SAHARA AVENUE
TRENCH T66 THRU T67 - PLAN & PROFILE - COM TRENCH AS-BUILTS
CLARK COUNTY, NEVADA, DEPARTMENT OF PUBLIC WORKS


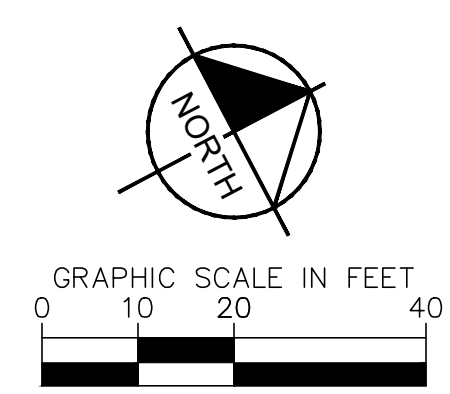
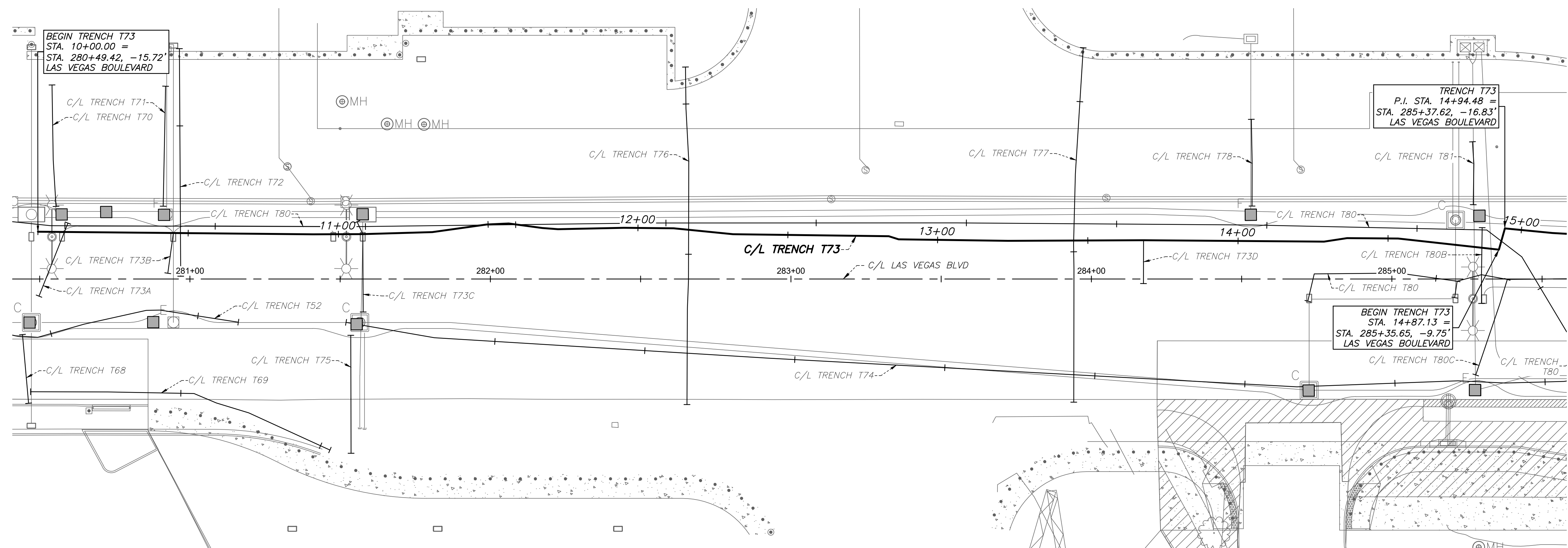


DRAWN BY: JBB
CHECKED BY: MAB
DATE: 11/15/2022
WALLACE MORRIS KLINE SURVEYING, LLC.
LAND SURVEY CONSULTING
6525 W. WARM SPRINGS ROAD, SUITE 100
LAS VEGAS, NEVADA 89118
PH: 702.212.3967 FX: 702.212.3963

SCALE	HORIZ: 1" = 20'
	VERT: 1" = 5'
FIELD BOOK:	N/A


SHEET No	39
SHEET 39 OF 75	
L-2210	

RECORD DRAWINGS




User: P:\projects\2022\11\15\DWG\AS-BUILT\PLAN & PROFILE SHEET SET\19261_P&P - T73.dwg /

NO.	REVISIONS	DATE



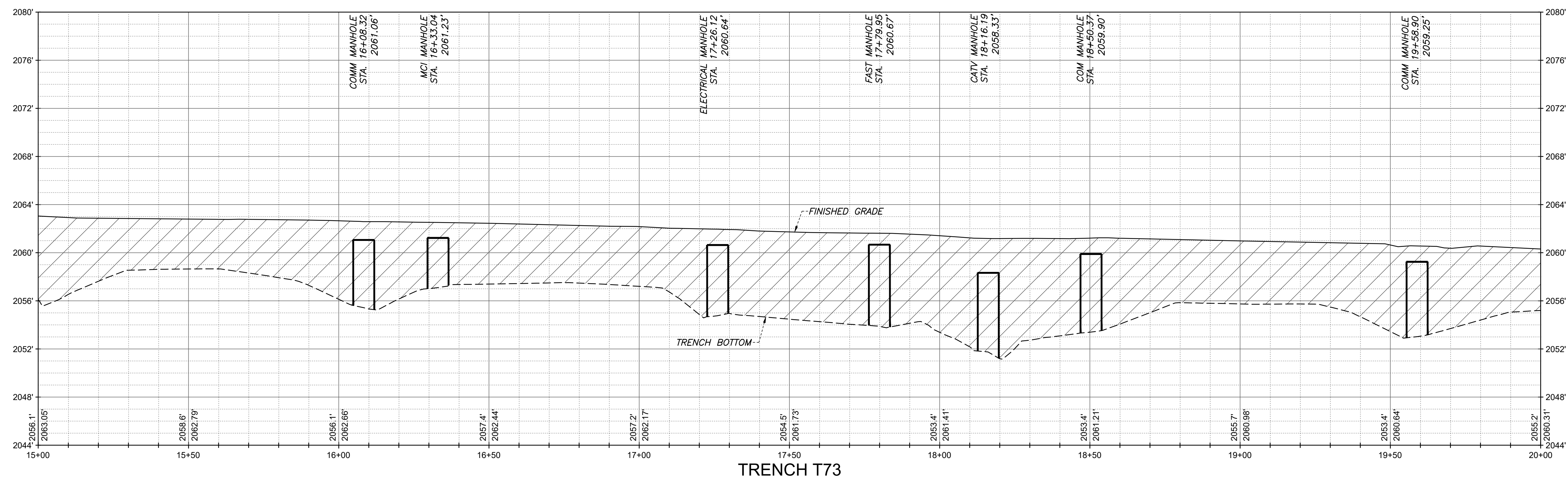
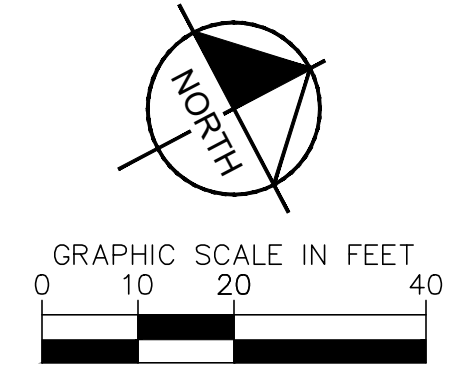
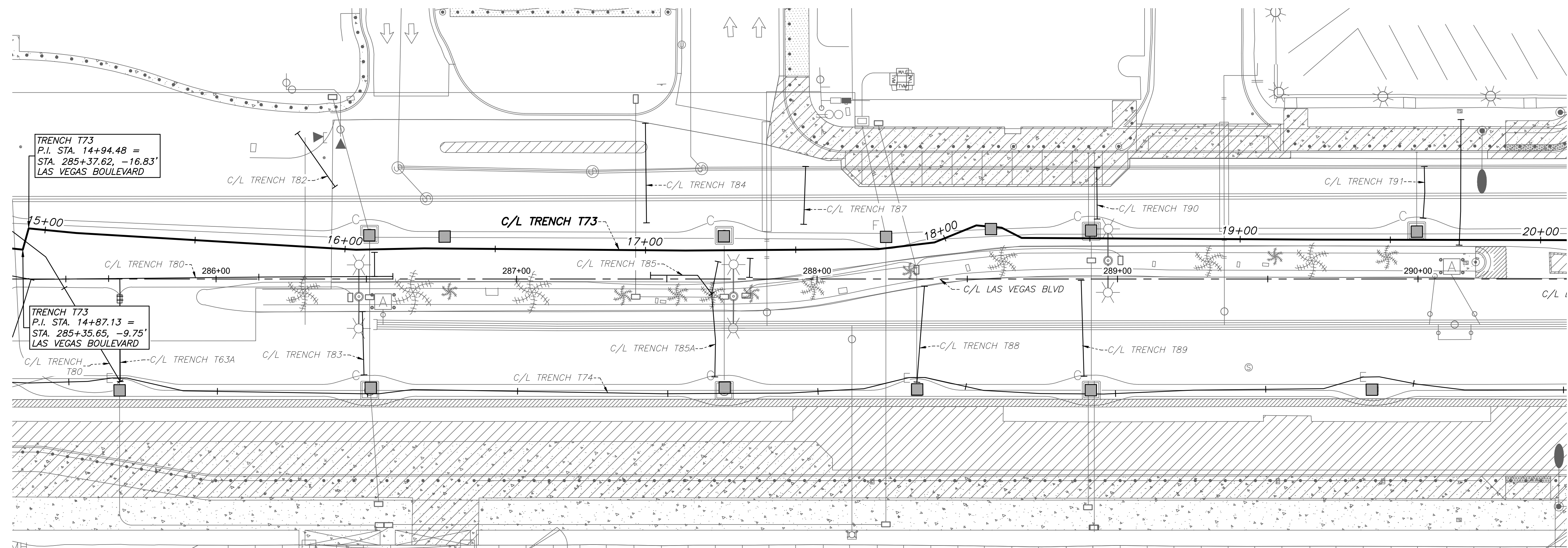
**LAS VEGAS BOULEVARD
ROADWAY IMPROVEMENTS**
FROM SPRING MOUNTAIN ROAD TO SAHARA AVENUE
TRENCH T73 - PLAN & PROFILE - COM TRENCH AS-BUILTS
CLARK COUNTY, NEVADA, DEPARTMENT OF PUBLIC WORKS



DRAWN BY: JBB
CHECKED BY: MAB
DATE: 11/15/2022
WALLACE MORRIS KLINE SURVEYING, LLC.
LAND SURVEY CONSULTING
6525 W. WARM SPRINGS ROAD, SUITE 100
LAS VEGAS, NEVADA 89118
PH: 702.212.3967 FX: 702.212.3963

SCALE	
HORIZ:	1" = 20'
VERT:	1" = 5'
FIELD BOOK:	N/A

SHEET No	
41	
SHEET 41 OF 75	
L-2210	




User: P:\projects\19261\DWG\AS-BUILT\PLAN & PROFILE SHEET SET\19261_P&P - T73.dwg / Path: P:\CPWA\19261\DWG\AS-BUILT\PLAN & PROFILE SHEET SET\19261_P&P - T73.dwg /

NO.	REVISIONS	DATE

APPROVED



**LAS VEGAS BOULEVARD
ROADWAY IMPROVEMENTS**
FROM SPRING MOUNTAIN ROAD TO SAHARA AVENUE
TRENCH T73 - PLAN & PROFILE - COM TRENCH AS-BUILTS
CLARK COUNTY, NEVADA, DEPARTMENT OF PUBLIC WORKS



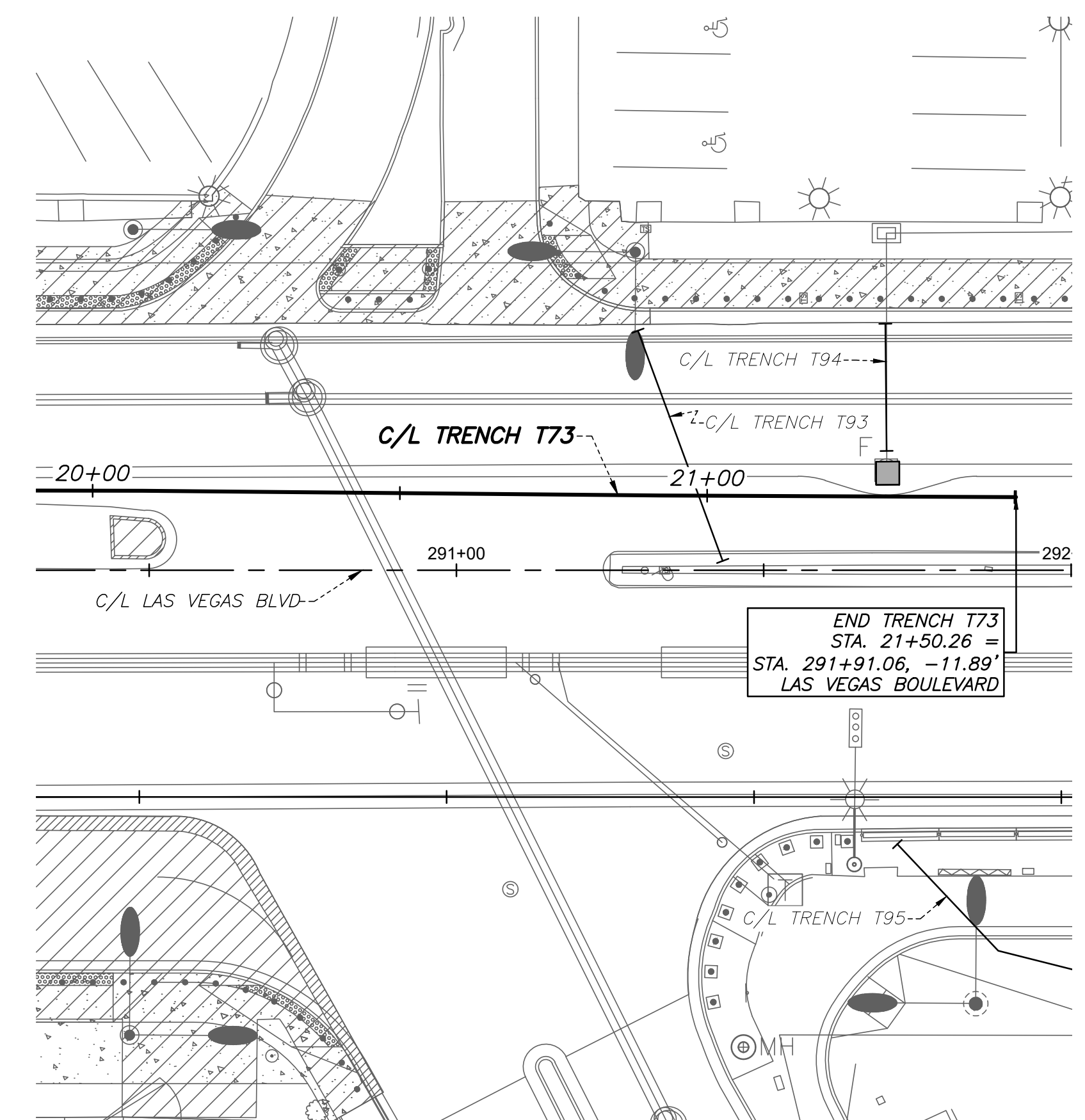
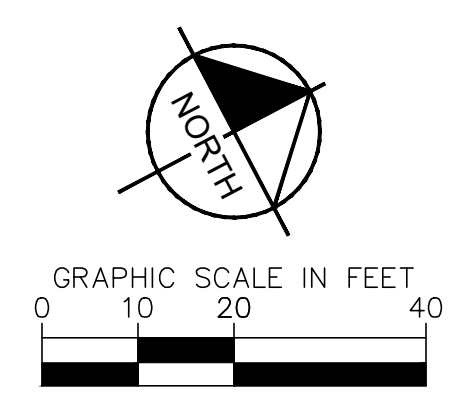
DRAWN BY: JBB
CHECKED BY: MAB
DATE: 11/01/2021

WALLACE MORRIS KLINE SURVEYING, LLC.
LAND SURVEY CONSULTING
6525 W. WARM SPRINGS ROAD, SUITE 100
LAS VEGAS, NEVADA 89118
PH: 702.212.3967 FX: 702.212.3963

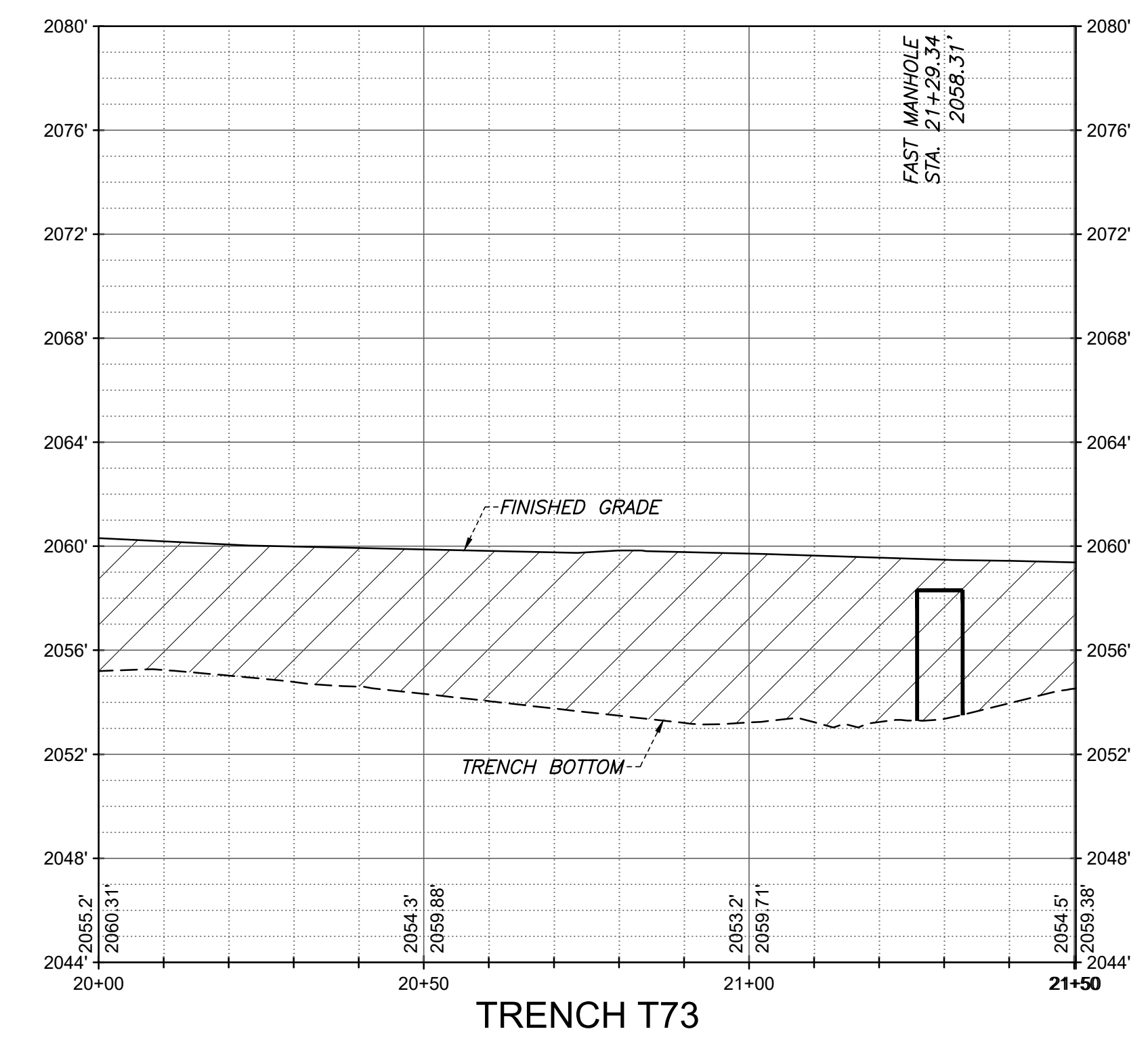
SCALE
HORIZ: 1" = 20'
VERT: 1" = 5'
FIELD BOOK: N/A

SHEET No	42
SHEET 42 OF 75	
L-2210	

RECORD DRAWINGS




END TRENCH T73
STA. 21+50.26 =
STA. 291+91.06, -11.89'
LAS VEGAS BOULEVARD




User: P:\projects\2021\20210614\LAS-ROADWAY-IMPROVEMENTS\TRENCH T73.dwg
Path: P:\projects\2021\20210614\LAS-ROADWAY-IMPROVEMENTS\TRENCH T73.dwg

NO.	REVISIONS	DATE



LAS VEGAS BOULEVARD
ROADWAY IMPROVEMENTS
 FROM SPRING MOUNTAIN ROAD TO SAHARA AVENUE
 TRENCH T73 - PLAN & PROFILE - COM TRENCH AS-BUILTS
 CLARK COUNTY, NEVADA, DEPARTMENT OF PUBLIC WORKS



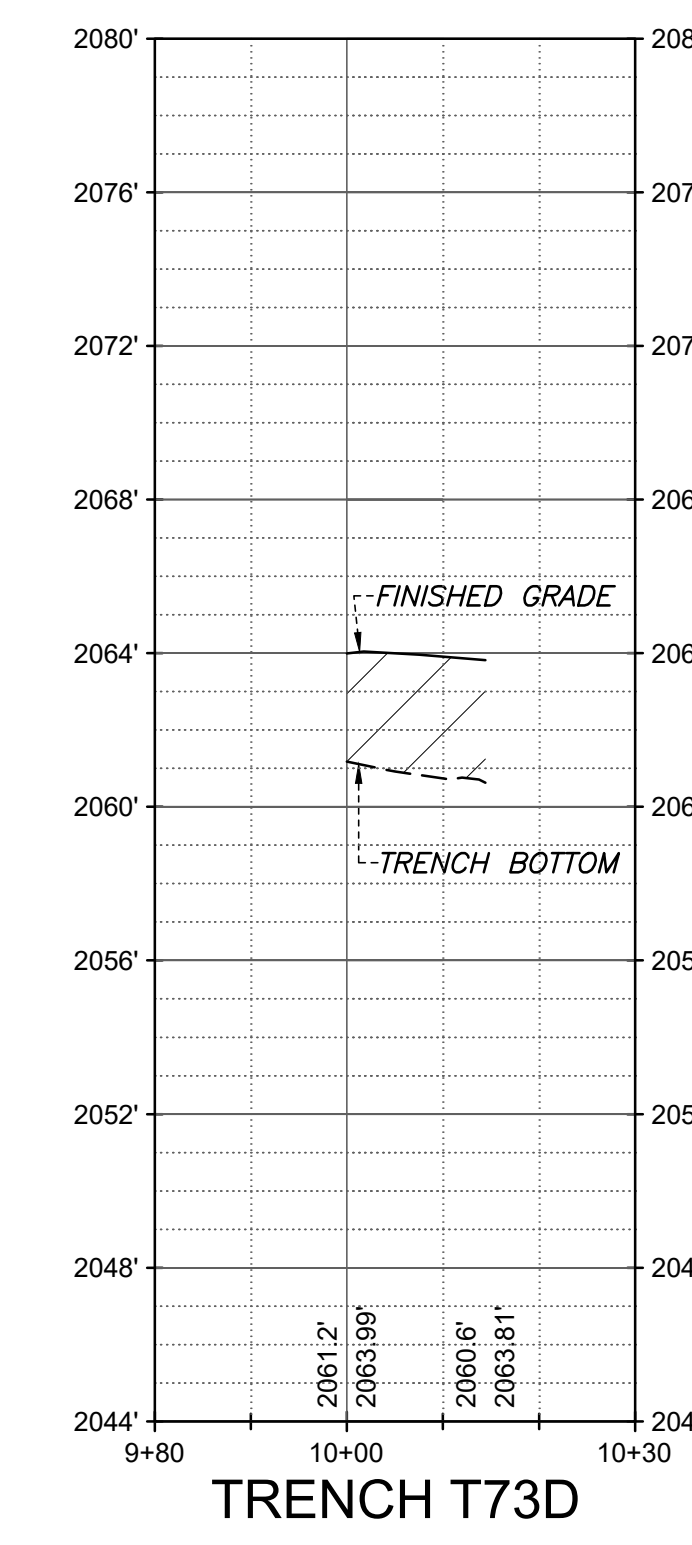
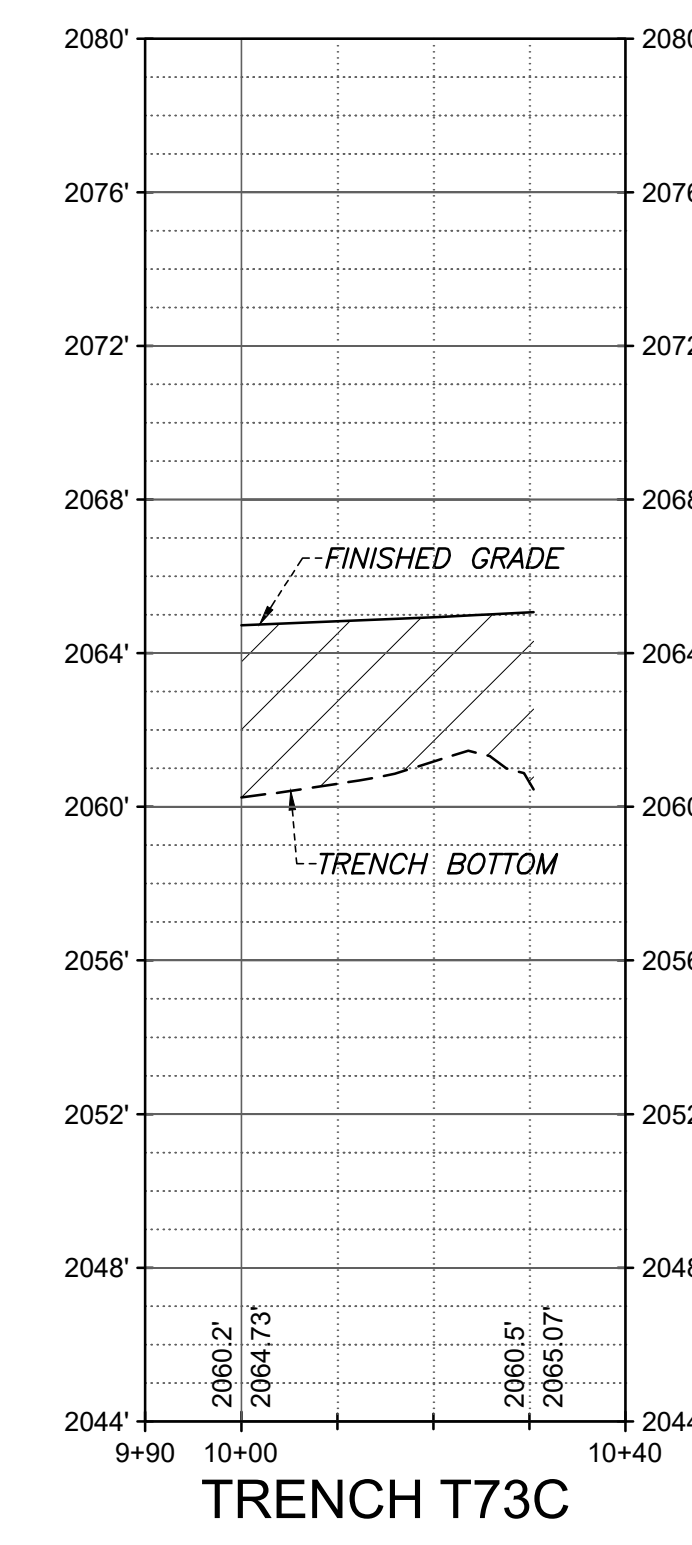
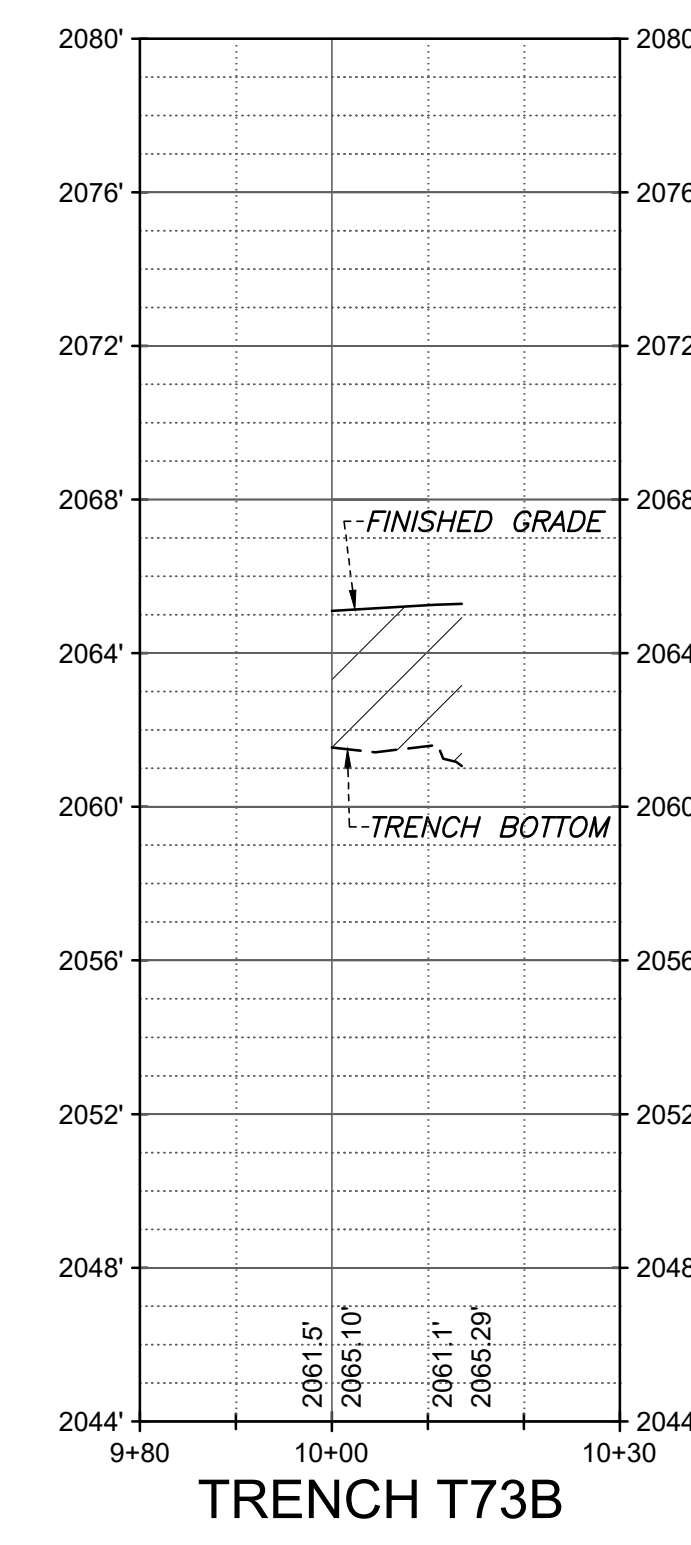
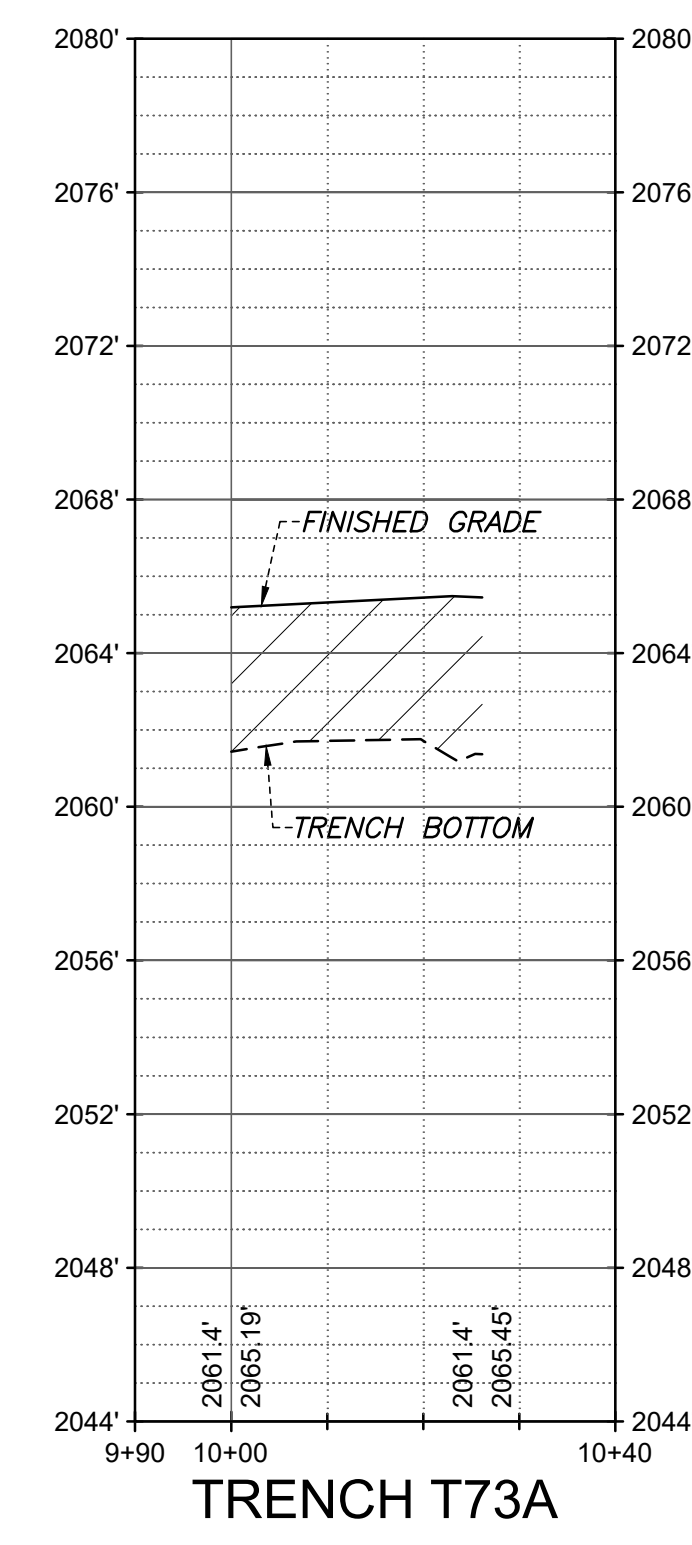
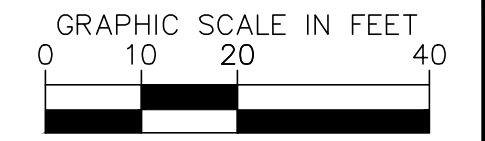
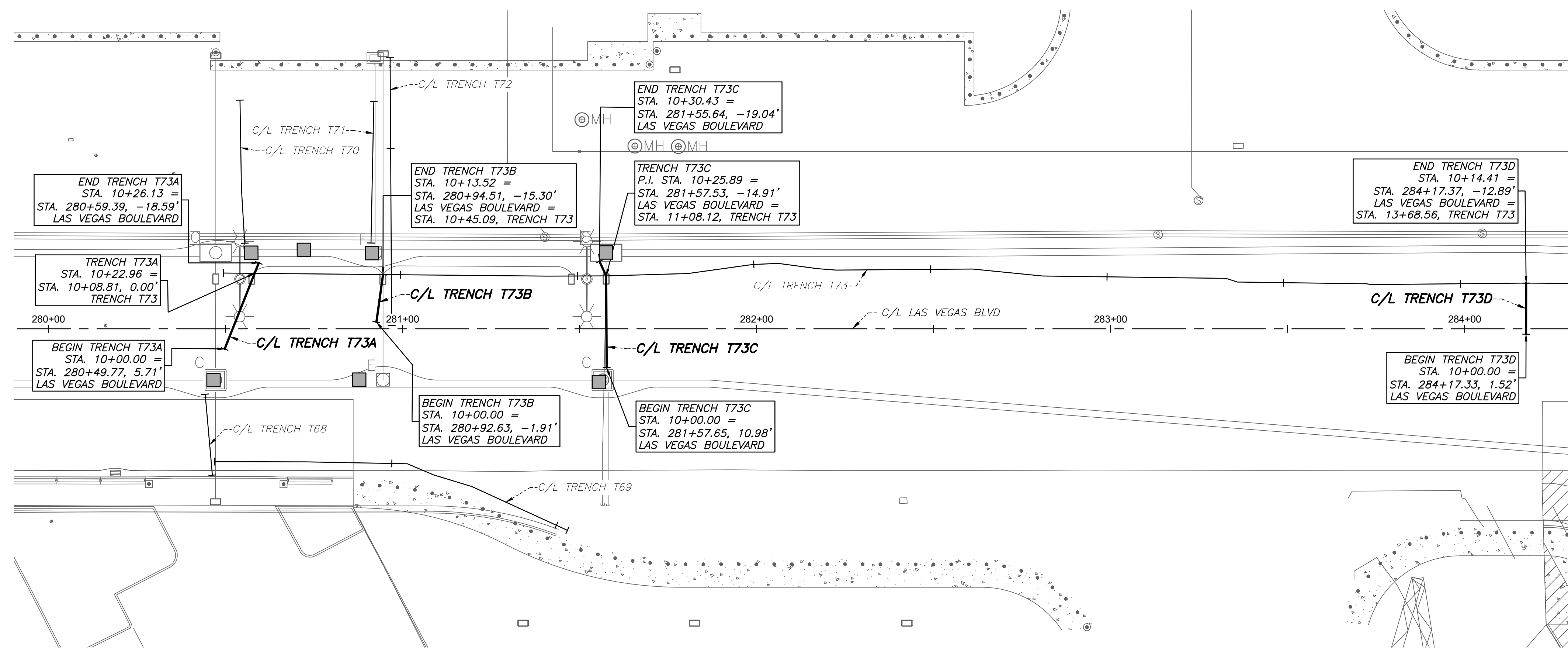
DRAWN BY:	JBB
CHECKED BY:	MAB
DATE:	11/01/2021

WALLACE MORRIS KLINE
 SURVEYING, LLC.
 LAND SURVEY CONSULTING
6525 W. WARM SPRINGS ROAD, SUITE 100
 LAS VEGAS, NEVADA 89118
 PH: 702.212.3967 FX: 702.212.3963

SCALE	
HORIZ:	1" = 20'
VERT:	1" = 5'
FIELD BOOK:	N/A


SHEET No	
43	
SHEET 43 OF 75	
L-2210	

LAS VEGAS BOULEVARD ROADWAY IMPROVEMENTS

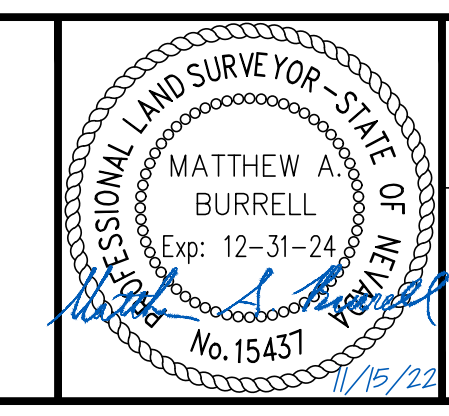


Users: P:\CPWA\19261\DWG\AS-BUILT P&P\PLAN & PROFILE SHEET SET\19261 P&P - T73A thru T73D.dwg /

NO.	REVISIONS	DATE



**LAS VEGAS BOULEVARD
ROADWAY IMPROVEMENTS**
 FROM SPRING MOUNTAIN ROAD TO SAHARA AVENUE
 TRENCH T73A THRU T73D - PLAN & PROFILE - COM TRENCH AS-BUILTS
 CLARK COUNTY, NEVADA, DEPARTMENT OF PUBLIC WORKS



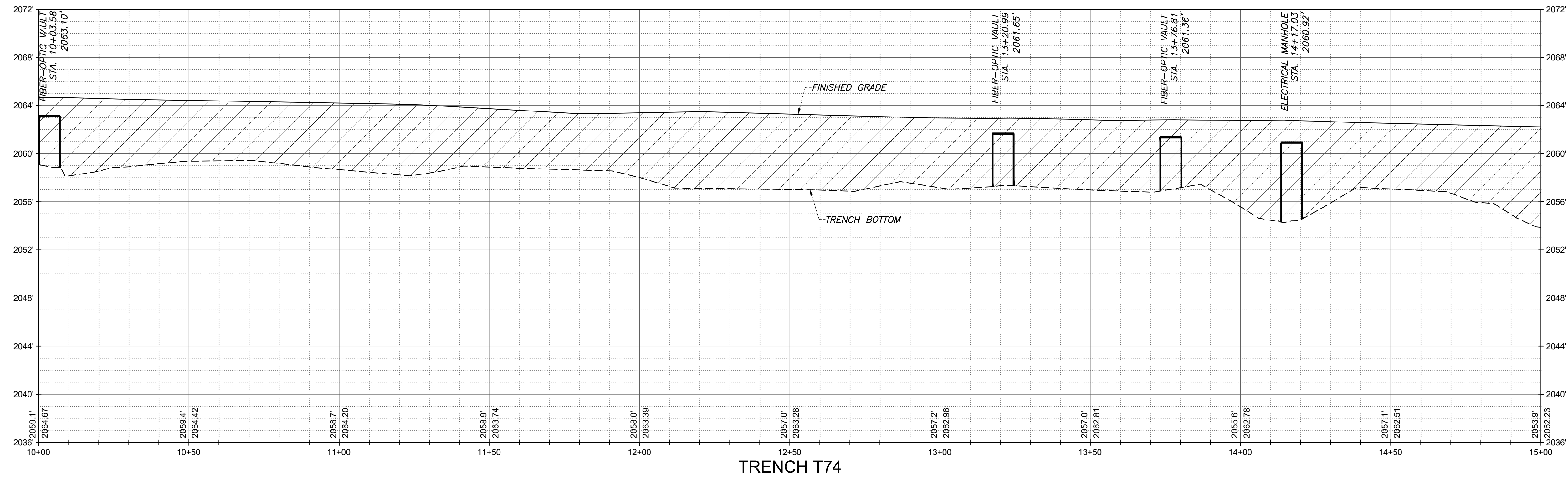
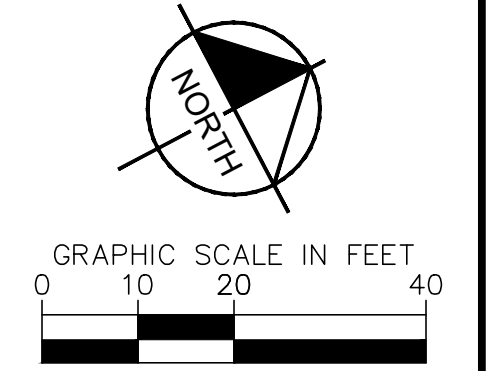
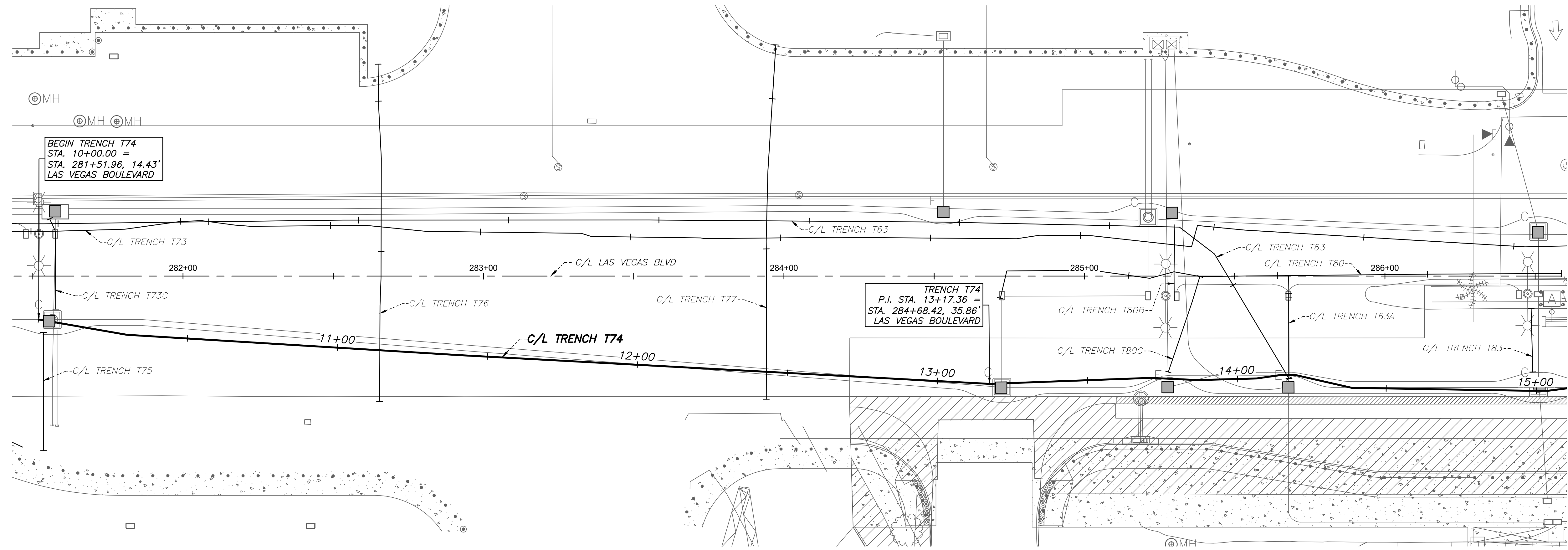
DRAWN BY:	JBB
CHECKED BY:	MAB
DATE:	11/01/2021

WALLACE MORRIS KLINE
 SURVEYING, LLC.
 LAND SURVEY CONSULTING
6525 W. WARM SPRINGS ROAD, SUITE 100
 LAS VEGAS, NEVADA 89118
 PH:702.212.3967 FX:702.212.3963

SCALE	HORIZ: 1" = 20'
	VERT: 1" = 5'
FIELD BOOK:	N/A

SHEET No	44
SHEET 44 OF 75	
L-2210	

BID NO: 605203-19




User: P:\projects\1921\DWG\AS-BUILT_P&P\PLAN & PROFILE_SHEET_SET\1921_P&P - T74.dwg /

NO.	REVISIONS	DATE



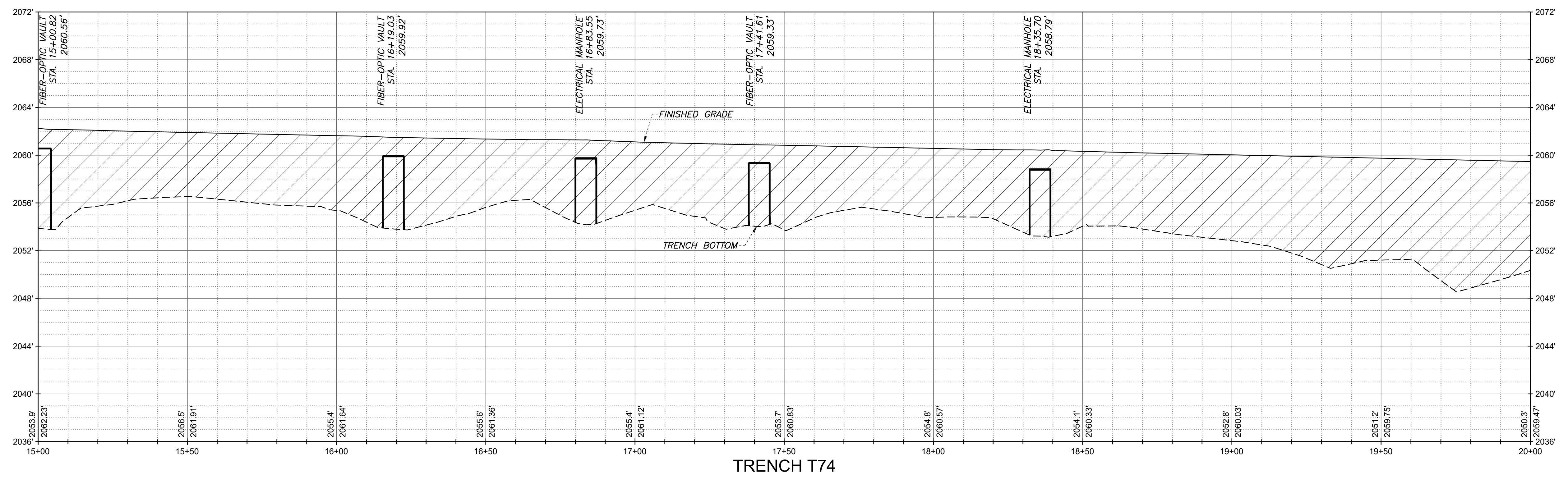
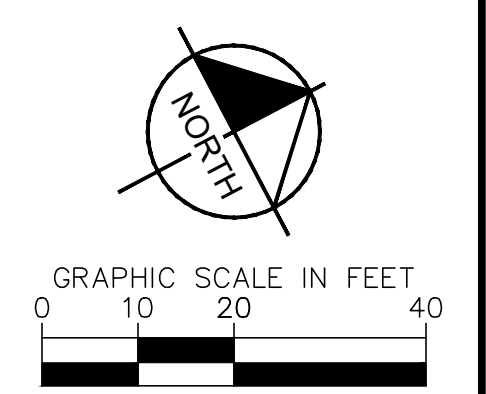
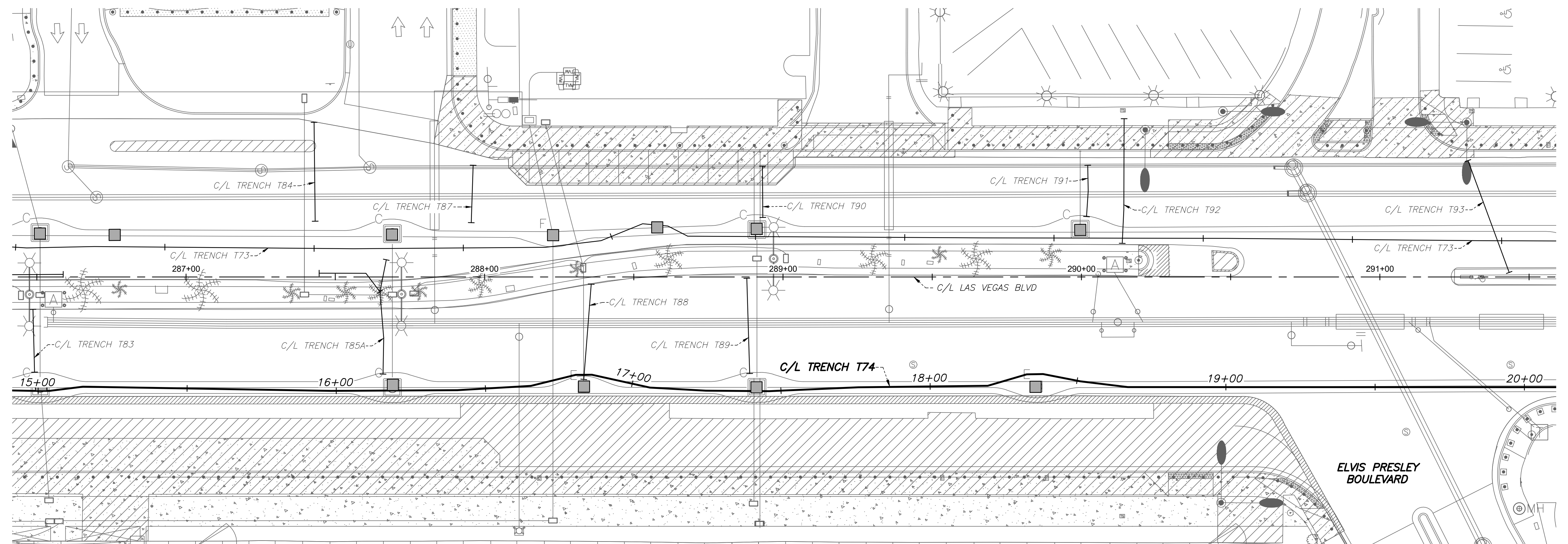
LAS VEGAS BOULEVARD
ROADWAY IMPROVEMENTS
 FROM SPRING MOUNTAIN ROAD TO SAHARA AVENUE
 TRENCH T74 - PLAN & PROFILE - COM TRENCH AS-BUILTS
 CLARK COUNTY, NEVADA, DEPARTMENT OF PUBLIC WORKS



DRAWN BY: JBB
 CHECKED BY: MAB
 DATE: 11/15/2022
 WALLACE MORRIS KLINE SURVEYING, LLC.
 LAND SURVEY CONSULTING
 6525 W. WARM SPRINGS ROAD, SUITE 100
 LAS VEGAS, NEVADA 89118
 PH: 702.212.3967 FX: 702.212.3963

SCALE	
HORIZ:	1" = 20'
VERT:	1" = 5'
FIELD BOOK:	N/A


SHEET No	45
SHEET 45 OF 75	
L-2210	




TRENCH T74

User: P:\projects\19261\DWG\AS-BUILT\PLAN & PROFILE SHEET SET\19261_P&P - T74.dwg /

NO.	REVISIONS	DATE



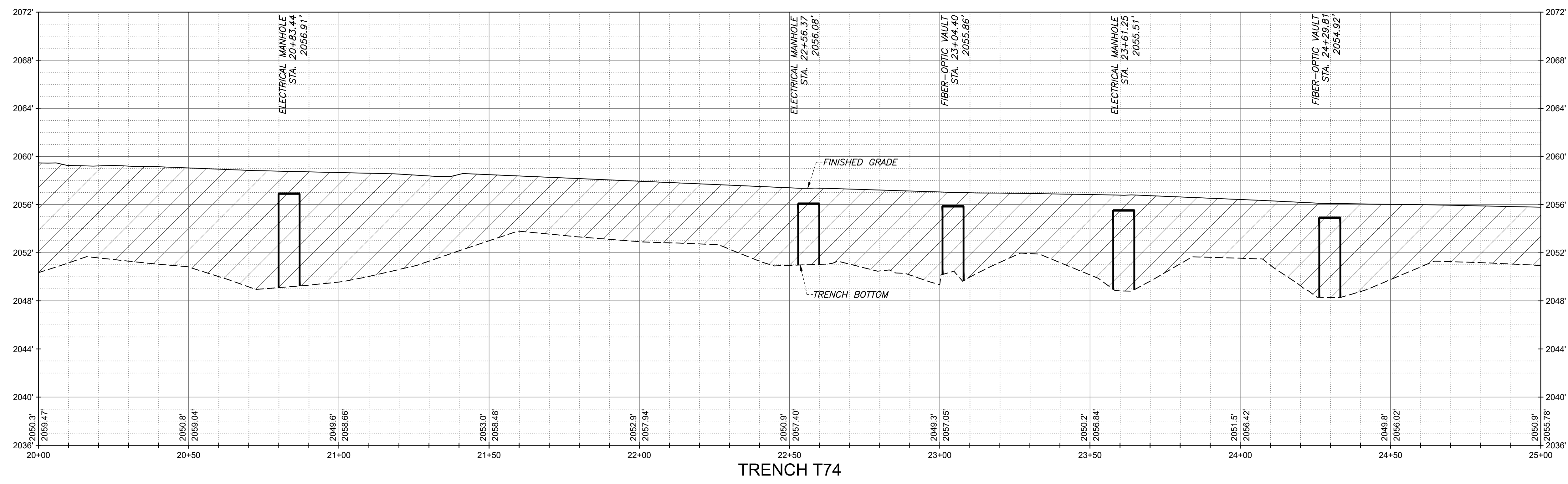
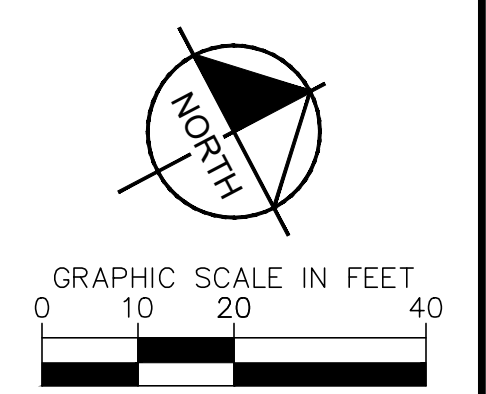
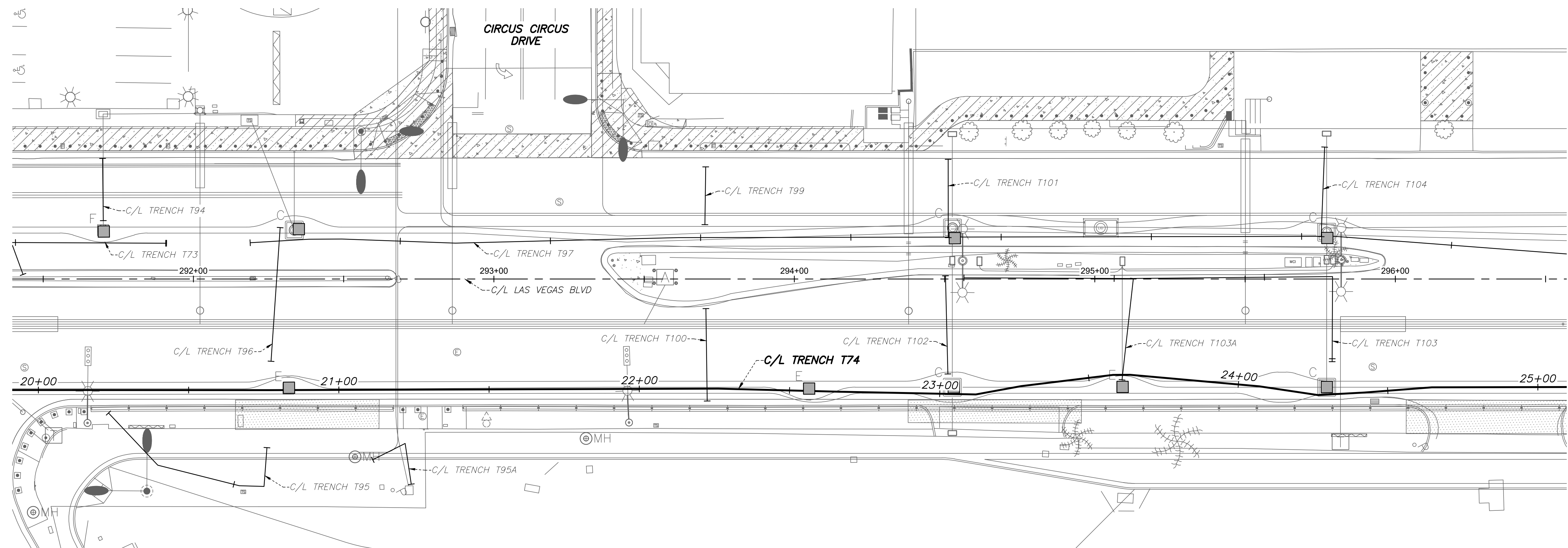
**LAS VEGAS BOULEVARD
ROADWAY IMPROVEMENTS**
 FROM SPRING MOUNTAIN ROAD TO SAHARA AVENUE
TRENCH T74 - PLAN & PROFILE - COM TRENCH AS-BUILTS
 CLARK COUNTY, NEVADA, DEPARTMENT OF PUBLIC WORKS



DRAWN BY: JBB
 CHECKED BY: MAB
 DATE: 11/15/2022
 WALLACE MORRIS KLINE SURVEYING, LLC.
 LAND SURVEY CONSULTING
 6525 W. WARM SPRINGS ROAD, SUITE 100
 LAS VEGAS, NEVADA 89118
 PH: 702.212.3967 FX: 702.212.3963

SCALE	
HORIZ:	1" = 20'
VERT:	1" = 5'
FIELD BOOK:	N/A


SHEET No	46
SHEET 46 OF 75	
L-2210	




TRENCH T74

User: P:\projects\19261\DWG\AS-BUILT\PLAN & PROFILE SHEET SET\19261_P&P - T74.dwg /

NO.	REVISIONS	DATE



LAS VEGAS BOULEVARD
ROADWAY IMPROVEMENTS
 FROM SPRING MOUNTAIN ROAD TO SAHARA AVENUE
TRENCH T74 - PLAN & PROFILE - COM TRENCH AS-BUILTS
 CLARK COUNTY, NEVADA, DEPARTMENT OF PUBLIC WORKS

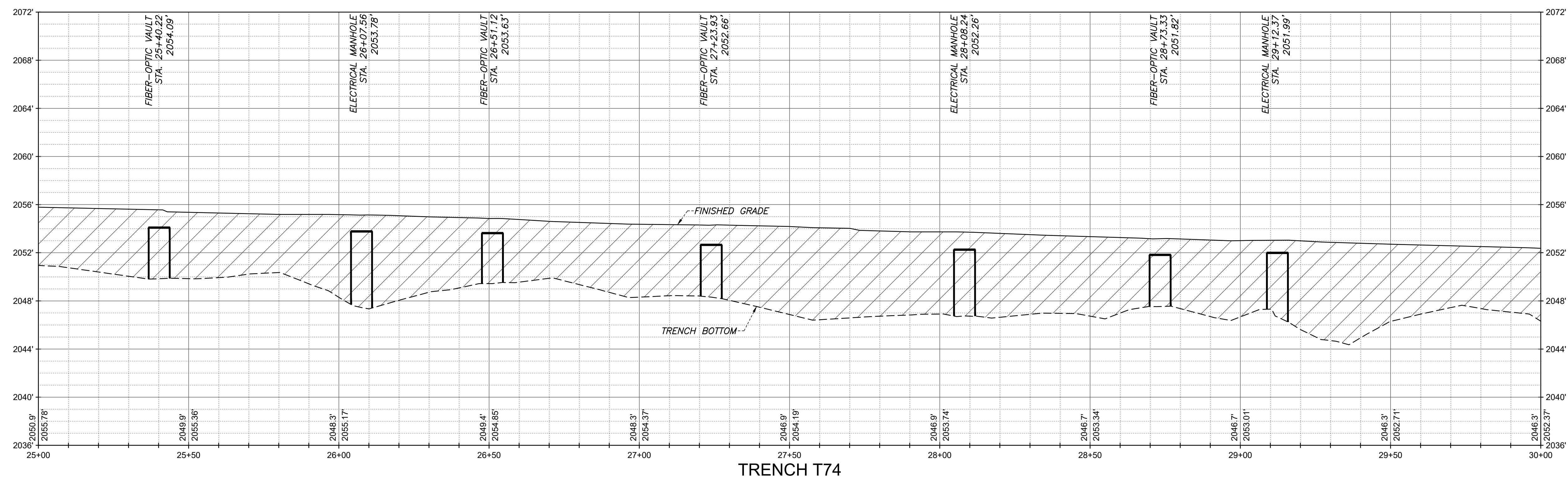
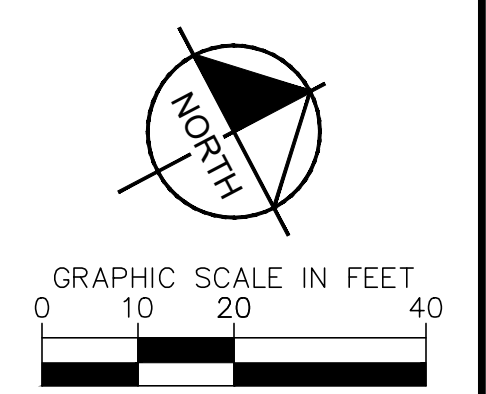
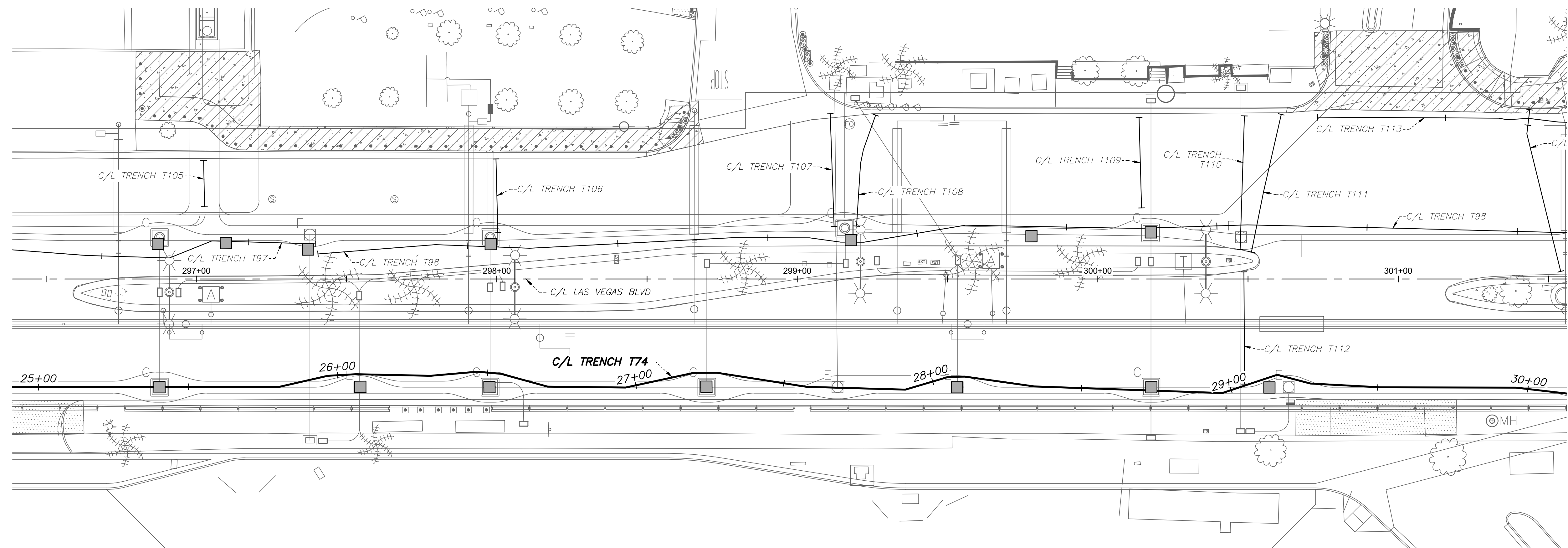


DRAWN BY: JBB
 CHECKED BY: MAB
 DATE: 11/15/2022
 WALLACE MORRIS KLINE SURVEYING, LLC.
 LAND SURVEY CONSULTING
 6525 W. WARM SPRINGS ROAD, SUITE 100
 LAS VEGAS, NEVADA 89118
 PH: 702.212.3967 FX: 702.212.3963

SCALE	
HORIZ:	1" = 20'
VERT:	1" = 5'
FIELD BOOK:	N/A


SHEET No	47
SHEET 47 OF 75	L-2210

RECORD DRAWINGS

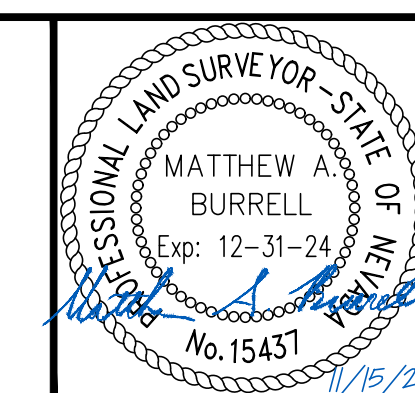


User: P:\projects\192261\DWG\AS-BUILT\PLAN & PROFILE SHEET SET\192261_P&P - T74.dwg /

NO.	REVISIONS	DATE



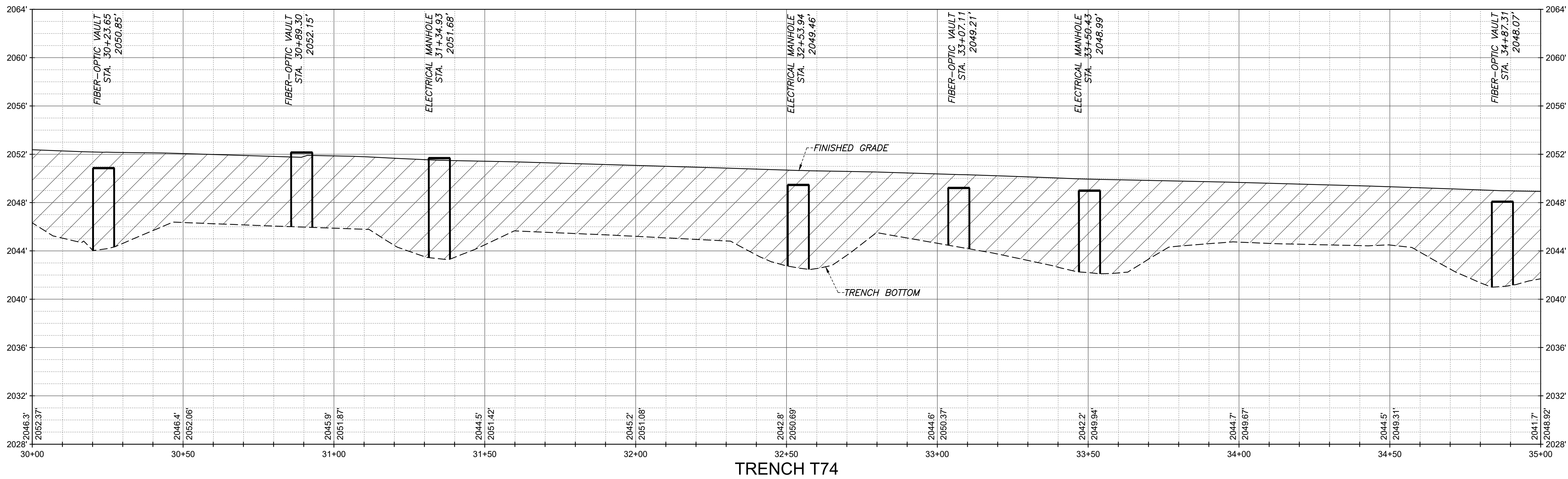
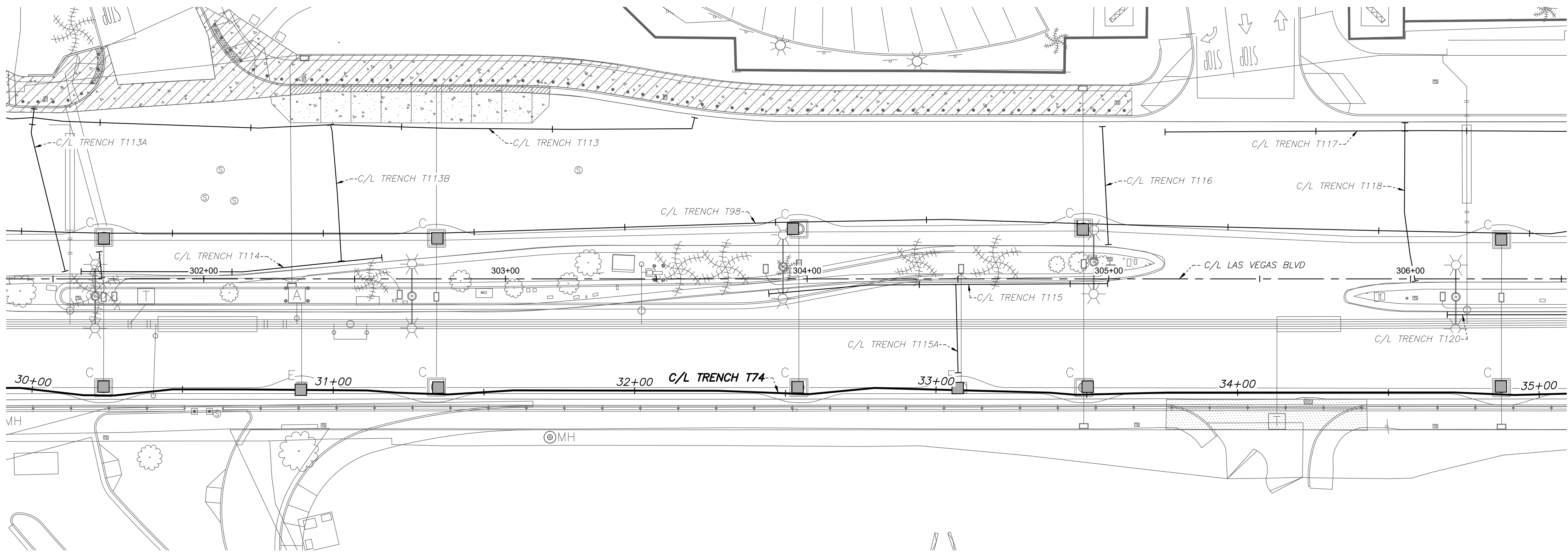
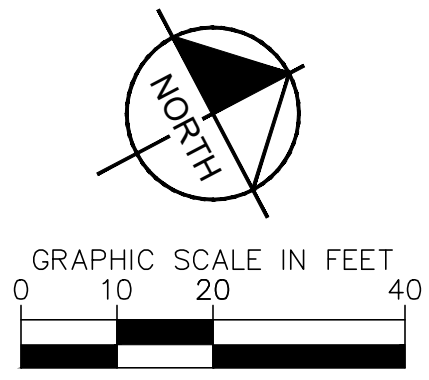
**LAS VEGAS BOULEVARD
ROADWAY IMPROVEMENTS**
FROM SPRING MOUNTAIN ROAD TO SAHARA AVENUE
TRENCH T74 - PLAN & PROFILE - COM TRENCH AS-BUILTS
CLARK COUNTY, NEVADA, DEPARTMENT OF PUBLIC WORKS



DRAWN BY: JBB
CHECKED BY: MAB
DATE: 11/15/2022
WALLACE MORRIS KLINE SURVEYING, LLC.
LAND SURVEY CONSULTING
6525 W. WARM SPRINGS ROAD, SUITE 100
LAS VEGAS, NEVADA 89118
PH: 702.212.3967 FX: 702.212.3963

SCALE	
HORIZ:	1" = 20'
VERT:	1" = 5'
FIELD BOOK:	N/A

SHEET No
48
SHEET 48 OF 75
L-2210




TRENCH T74

User: P:\projects\605203-19\DWG\AS-BUILT\PLAN & PROFILE SHEET SET\19261_P&P - T74.dwg /

NO.	REVISIONS	DATE



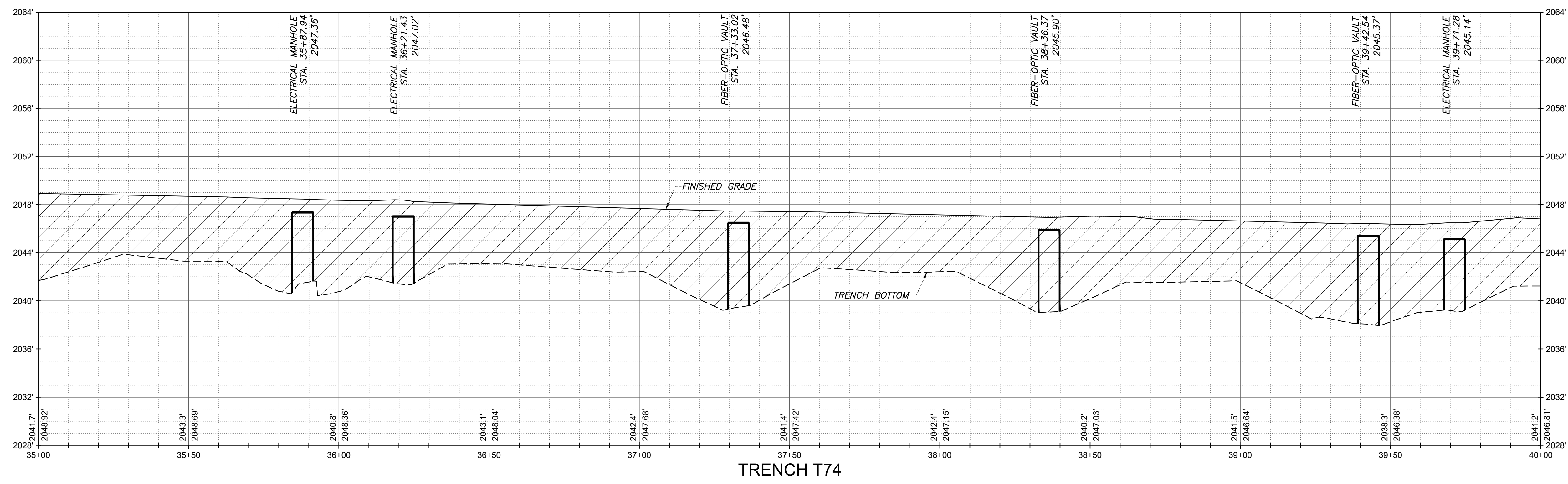
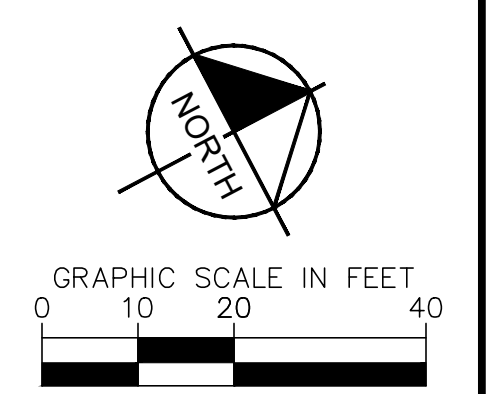
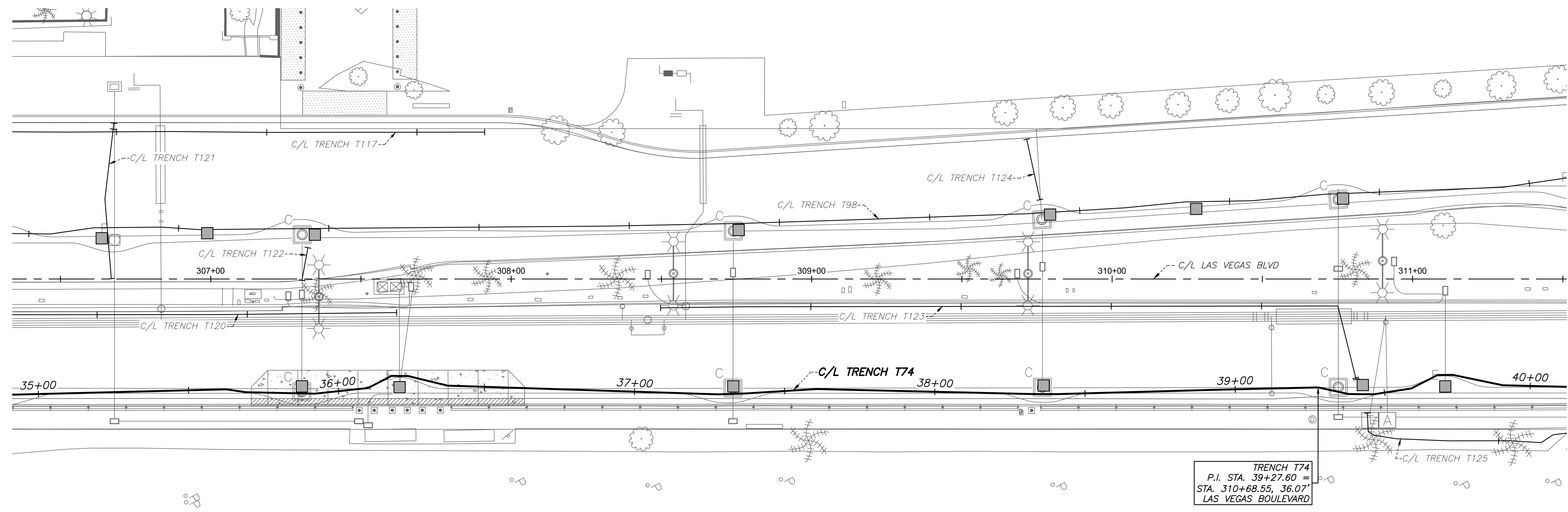
LAS VEGAS BOULEVARD
ROADWAY IMPROVEMENTS
 FROM SPRING MOUNTAIN ROAD TO SAHARA AVENUE
TRENCH T74 - PLAN & PROFILE - COM TRENCH AS-BUILTS
 CLARK COUNTY, NEVADA, DEPARTMENT OF PUBLIC WORKS



DRAWN BY: JBB
 CHECKED BY: MAB
 DATE: 11/15/2022
 WALLACE MORRIS KLINE SURVEYING, LLC.
 LAND SURVEY CONSULTING
 6525 W. WARM SPRINGS ROAD, SUITE 100
 LAS VEGAS, NEVADA 89118
 PH: 702.212.3967 FX: 702.212.3963

SCALE	HORIZ: 1" = 20'
	VERT: 1" = 5'
FIELD BOOK:	N/A

SHEET No	49
	SHEET 49 OF 75
	L-2210




User: P:\projects\192261\DWG\AS-BUILT\PLAN & PROFILE SHEET SET\192261_P&P - T74.dwg /

NO.	REVISIONS	DATE



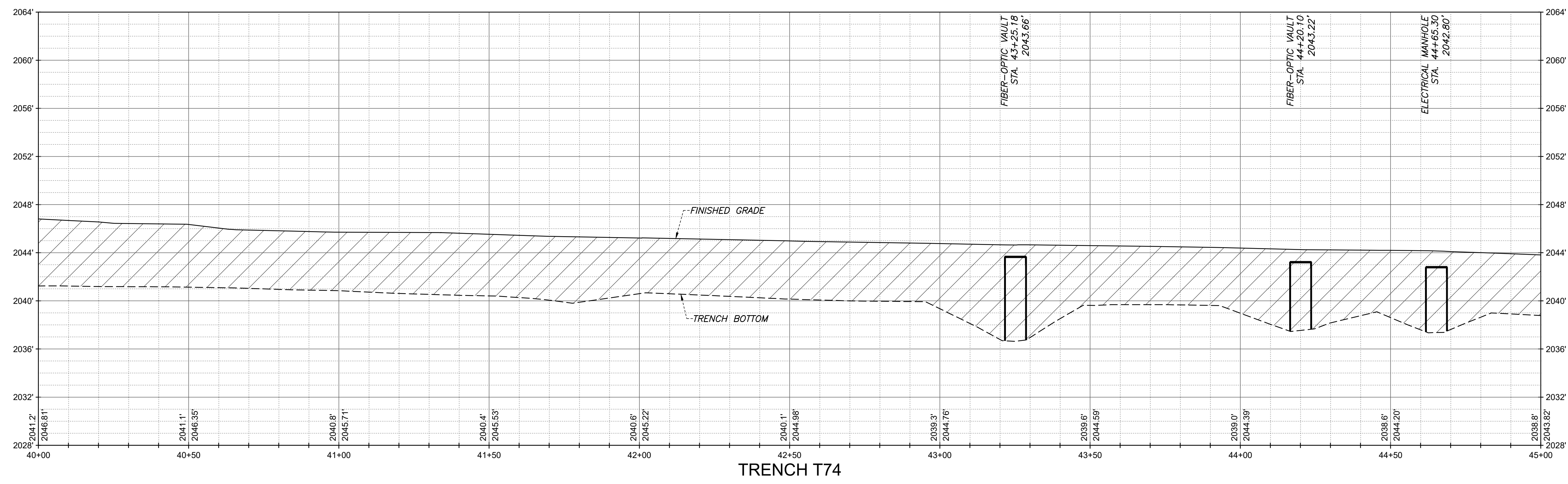
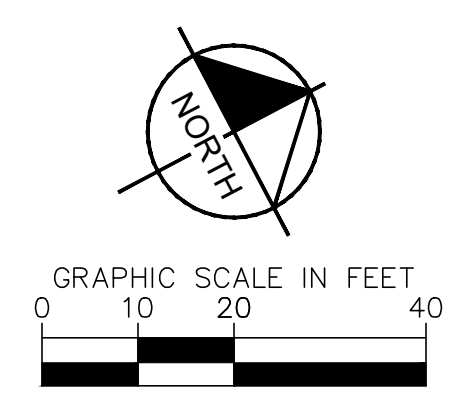
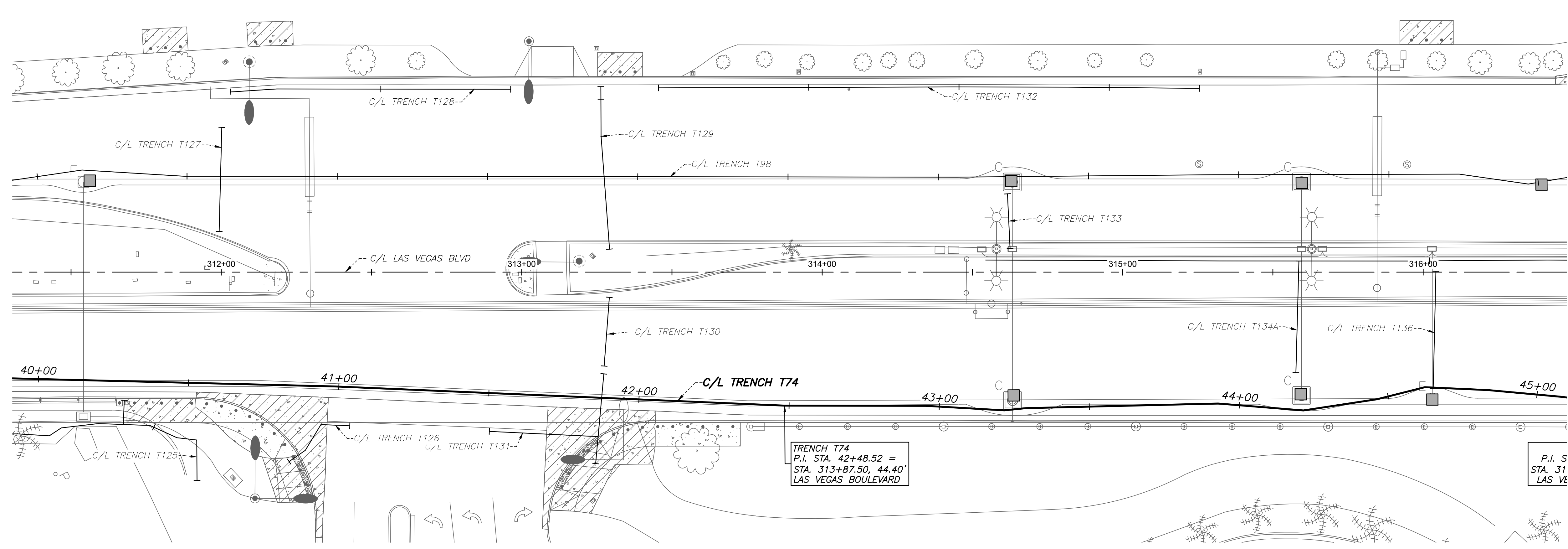
**LAS VEGAS BOULEVARD
ROADWAY IMPROVEMENTS**
FROM SPRING MOUNTAIN ROAD TO SAHARA AVENUE
TRENCH T74 - PLAN & PROFILE - COM TRENCH AS-BUILTS
CLARK COUNTY, NEVADA, DEPARTMENT OF PUBLIC WORKS



DRAWN BY: JBB
CHECKED BY: MAB
DATE: 11/15/2022
WALLACE MORRIS KLINE SURVEYING, LLC.
LAND SURVEY CONSULTING
6525 W. WARM SPRINGS ROAD, SUITE 100
LAS VEGAS, NEVADA 89118
PH: 702.212.3967 FX: 702.212.3963


SCALE	
HORIZ:	1" = 20'
VERT:	1" = 5'
FIELD BOOK:	N/A

SHEET No	50
SHEET 50 OF 75	
L-2210	




User: P:\projects\19261\DWG\AS-BUILT\PLAN & PROFILE SHEET SET\19261_P&P - T74.dwg /

NO.	REVISIONS	DATE



LAS VEGAS BOULEVARD
ROADWAY IMPROVEMENTS
 FROM SPRING MOUNTAIN ROAD TO SAHARA AVENUE
TRENCH T74 - PLAN & PROFILE - COM TRENCH AS-BUILTS
 CLARK COUNTY, NEVADA, DEPARTMENT OF PUBLIC WORKS

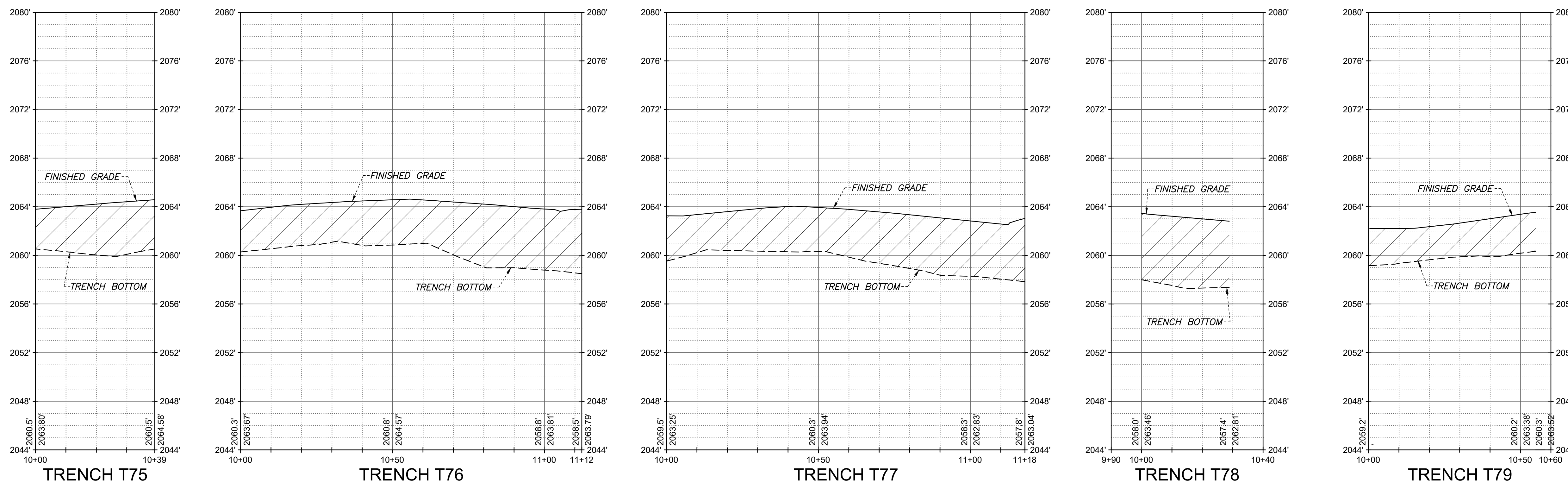
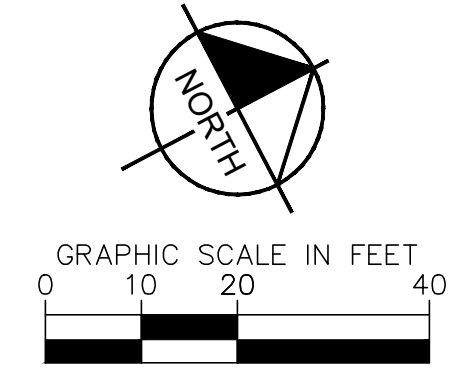
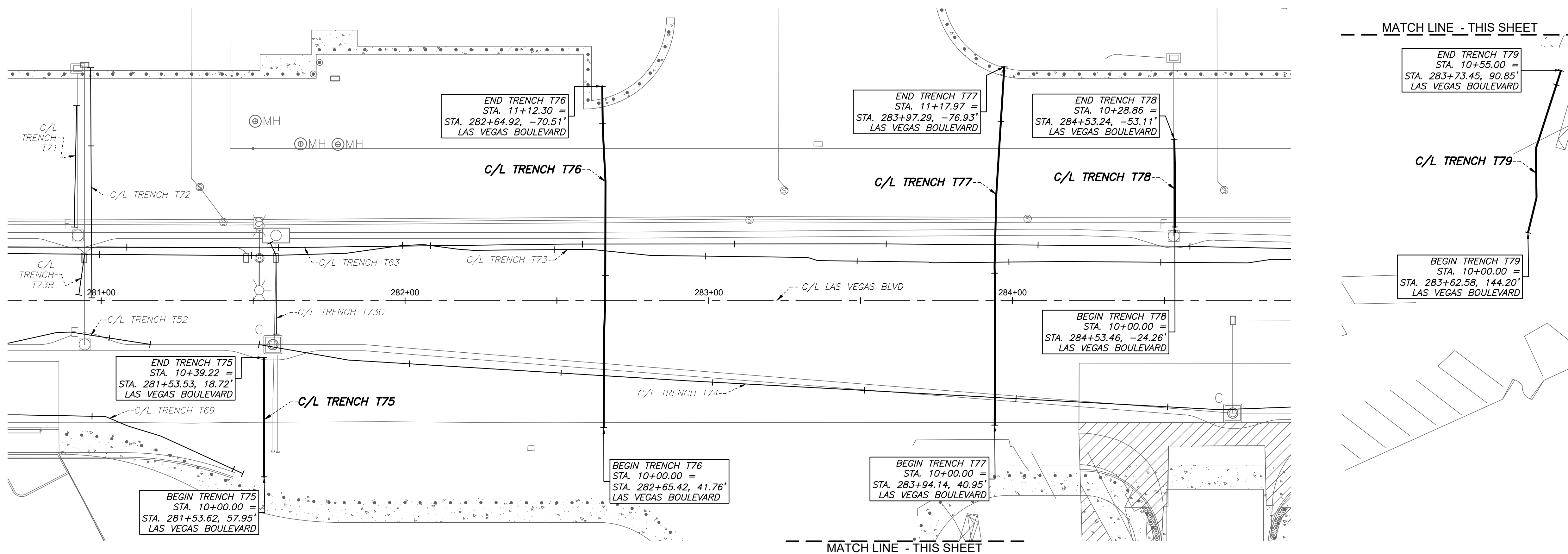


DRAWN BY: JBB
 CHECKED BY: MAB
 DATE: 11/15/2022
 WALLACE MORRIS KLINE SURVEYING, LLC.
 LAND SURVEY CONSULTING
 6525 W. WARM SPRINGS ROAD, SUITE 100
 LAS VEGAS, NEVADA 89118
 PH: 702.212.3967 FX: 702.212.3963

SCALE	
HORIZ:	1" = 20'
VERT:	1" = 5'
FIELD BOOK:	N/A

SHEET No	51
SHEET 51 OF 75	L-2210

RECORD DRAWINGS




Users: P:\CPWA\19261\DWG\AS-BUILT\PLAN & PROFILE SHEET SET\19261_P&P - T75 thru T79.dwg /

NO.	REVISIONS	DATE



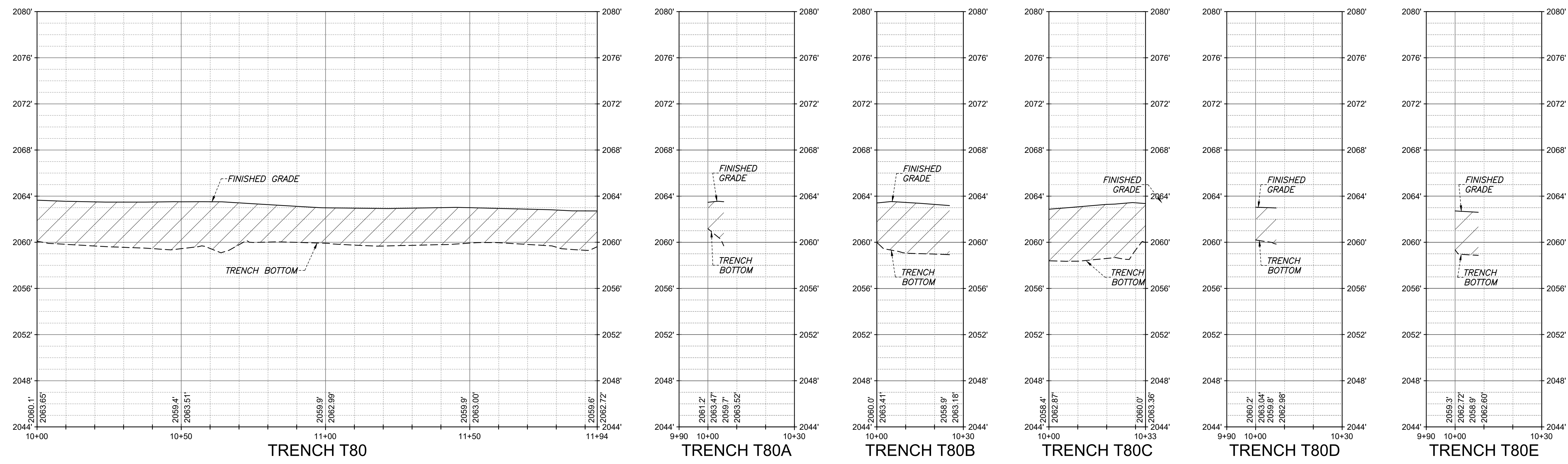
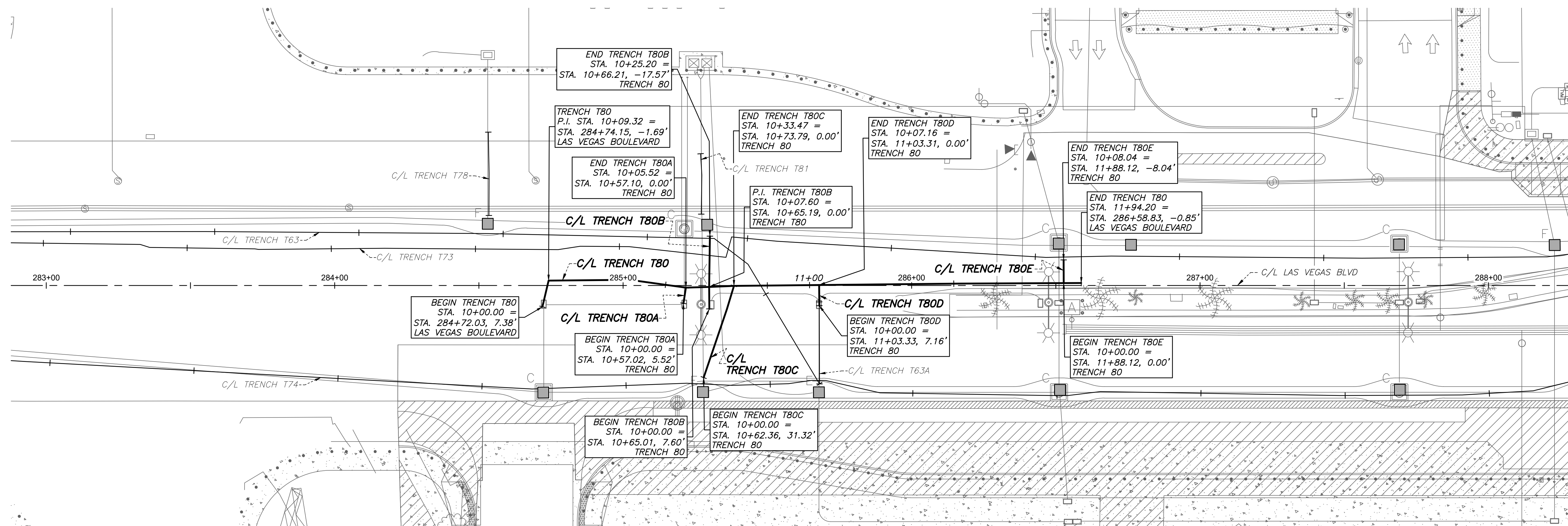
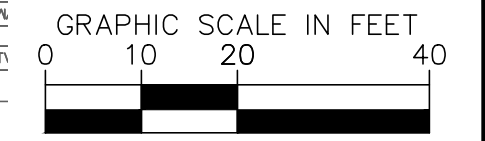
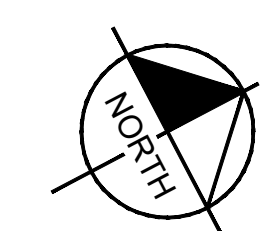
LAS VEGAS BOULEVARD
ROADWAY IMPROVEMENTS
 FROM SPRING MOUNTAIN ROAD TO SAHARA AVENUE
 TRENCH T75 THRU T79 - PLAN & PROFILE - COM TRENCH AS-BUILTS
 CLARK COUNTY, NEVADA, DEPARTMENT OF PUBLIC WORKS



DRAWN BY: JBB
 CHECKED BY: MAB
 DATE: 11/01/2021
 WALLACE MORRIS KLINE SURVEYING, LLC.
 LAND SURVEY CONSULTING
 6525 W. WARM SPRINGS ROAD, SUITE 100
 LAS VEGAS, NEVADA 89118
 PH: 702.212.3967 FX: 702.212.3963

SCALE	HORIZ: 1" = 20'
	VERT: 1" = 5'
FIELD BOOK:	N/A

SHEET No	53
	SHEET 53 OF 75
	L-2210




Users: P:\CPWA\19261\DWG\AS-BUILT\PLAN & PROFILE SHEET SET\19261_P&P - T80 thru T80E.dwg /

NO.	REVISIONS	DATE



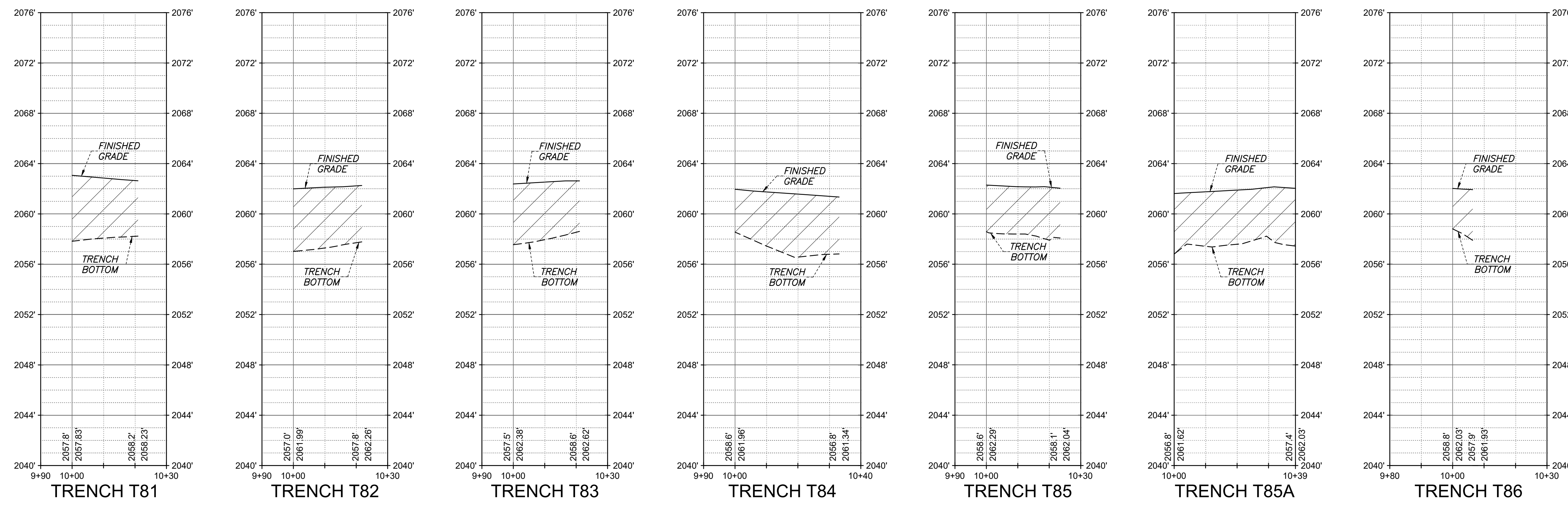
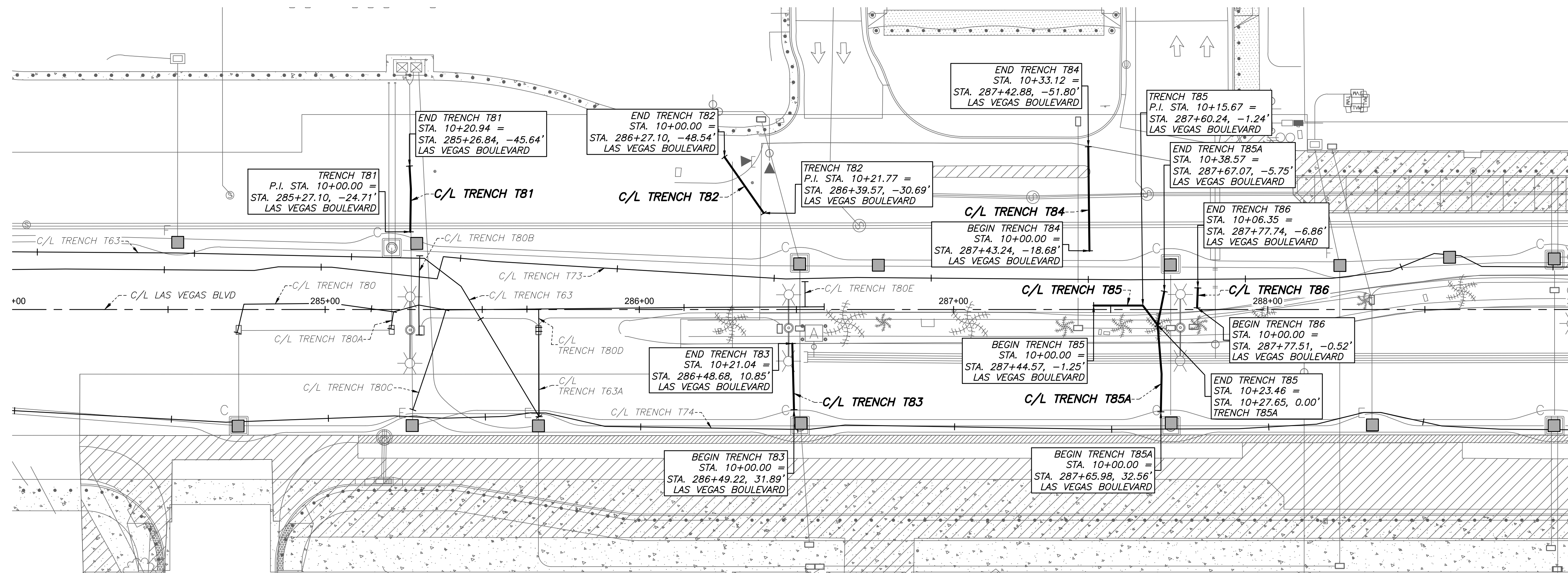
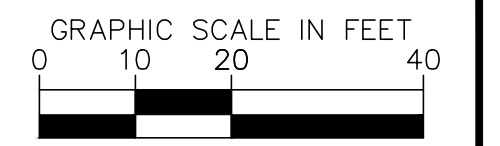
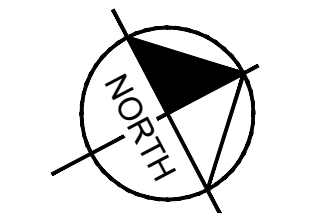
**LAS VEGAS BOULEVARD
ROADWAY IMPROVEMENTS**
FROM SPRING MOUNTAIN ROAD TO SAHARA AVENUE
TRENCH T80 THRU T80E - PLAN & PROFILE - COM TRENCH AS-BUILTS
CLARK COUNTY, NEVADA, DEPARTMENT OF PUBLIC WORKS



DRAWN BY: JBB
CHECKED BY: MAB
DATE: 11/01/2021
WALLACE MORRIS KLINE SURVEYING, LLC.
LAND SURVEY CONSULTING
6525 W. WARM SPRINGS ROAD, SUITE 100
LAS VEGAS, NEVADA 89218
PH: 702.212.3967 FX: 702.212.3963

SCALE
HORIZ: 1" = 20'
VERT: 1" = 5'
FIELD BOOK: N/A


SHEET No
54
SHEET 54 OF 75
L-2210



Users: Processed
 Path: F:\CPWA\19261\DWG\AS-BUILT\PLAN & PROFILE SHEET SET\19261_P&P - T81 thru T86.dwg /


NO.	REVISIONS	DATE

APPROVED



LAS VEGAS BOULEVARD ROADWAY IMPROVEMENTS

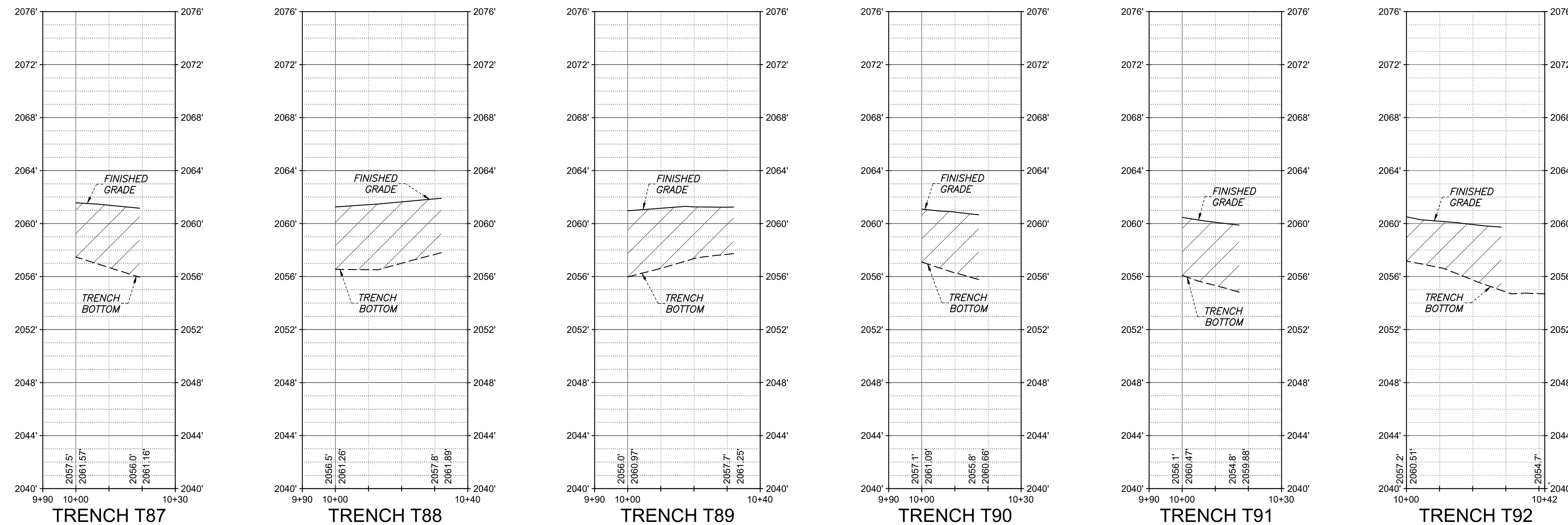
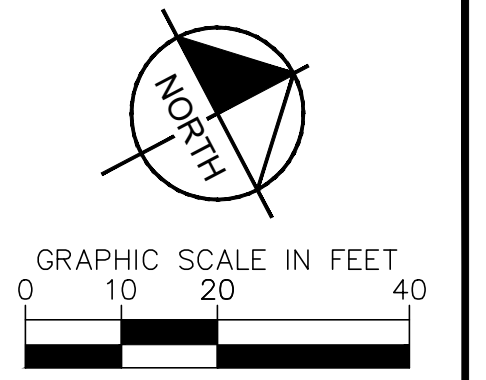
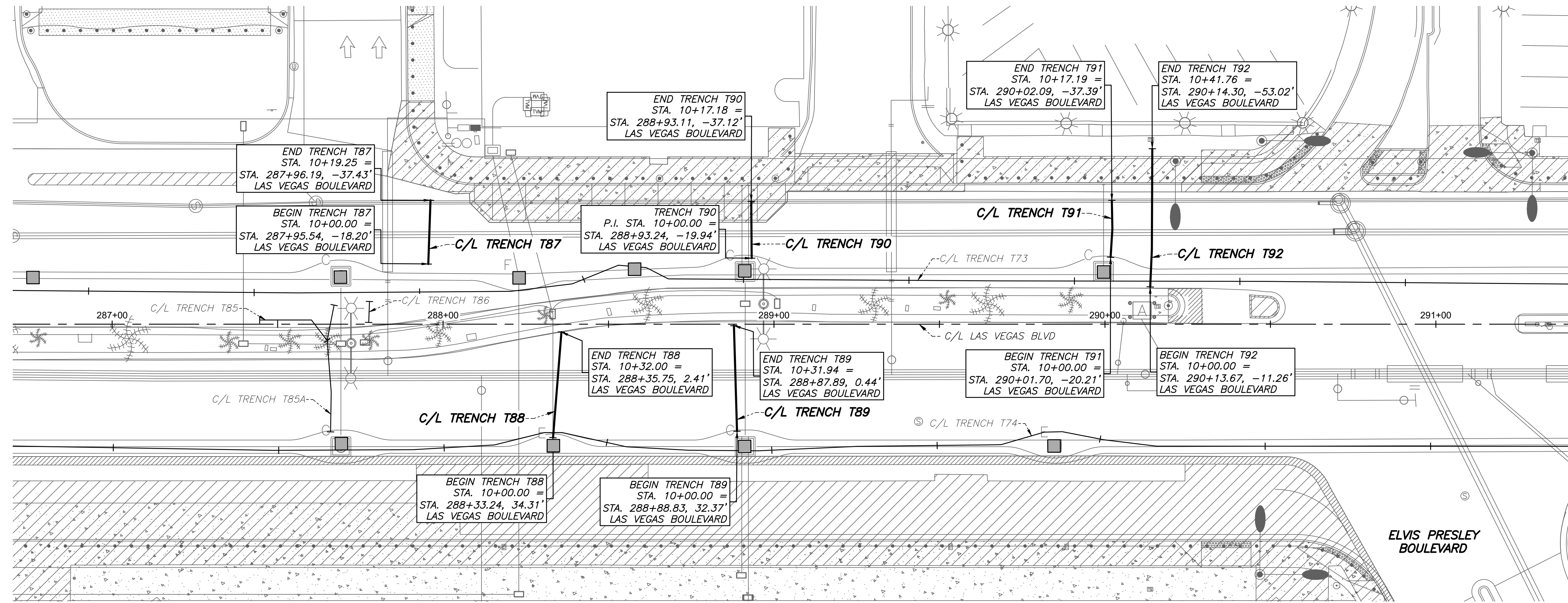
FROM SPRING MOUNTAIN ROAD TO SAHARA AVENUE
 TRENCH T81 THRU T86 - PLAN & PROFILE - COM TRENCH AS-BUILTS
 CLARK COUNTY, NEVADA, DEPARTMENT OF PUBLIC WORKS



DRAWN BY: JBB
 CHECKED BY: MAB
 DATE: 11/15/2022
 WALLACE MORRIS KLINE
 SURVEYING, LLC.
 LAND SURVEY CONSULTING
 6525 W. WARM SPRINGS ROAD, SUITE 100
 LAS VEGAS, NEVADA 89119
 PH: 702.212.3967 FX: 702.212.3963


SCALE	
HORIZ:	1" = 20'
VERT:	1" = 5'
FIELD BOOK:	N/A

SHEET No	
55	
SHEET 55 OF 75	
L-2210	

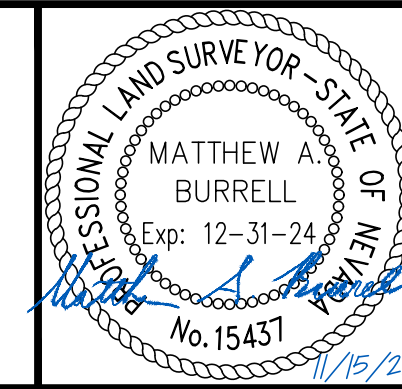


Users: Reviewed
 Path: F:\CPWA\19261\DWG\AS-BUILT\19261_P&P - T87 thru T92.dwg /

NO.	REVISIONS	DATE

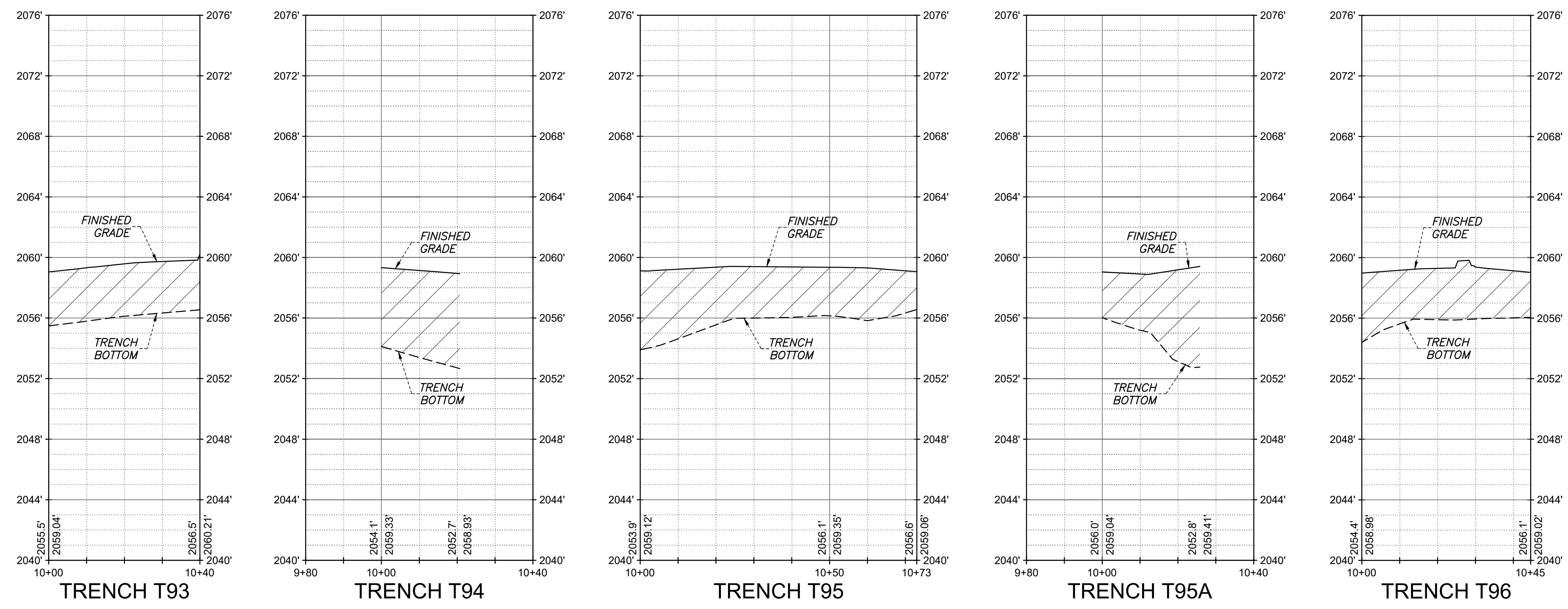
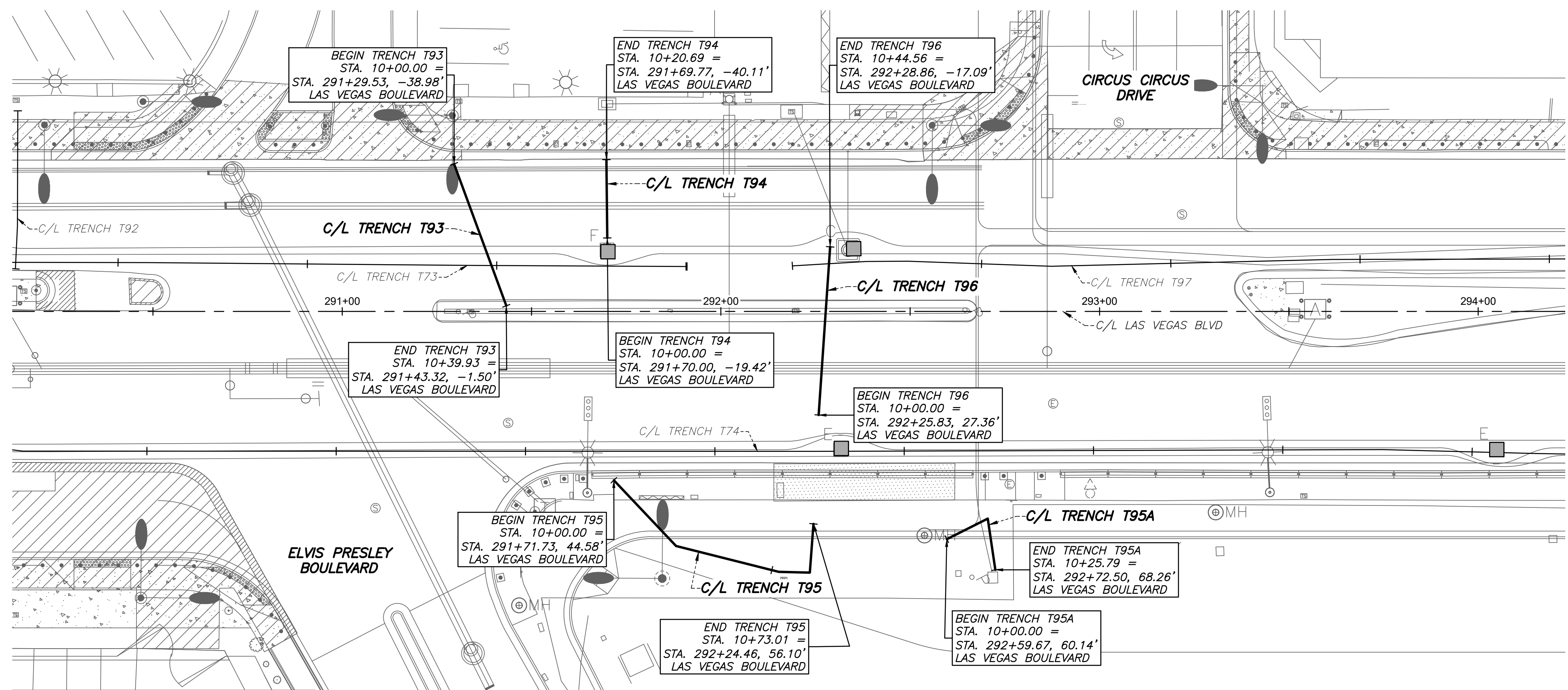
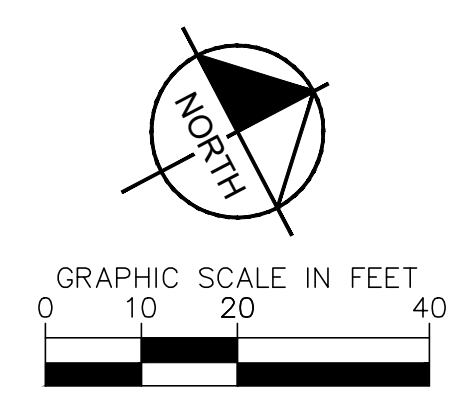


LAS VEGAS BOULEVARD
ROADWAY IMPROVEMENTS
 FROM SPRING MOUNTAIN ROAD TO SAHARA AVENUE
TRENCH T87 THRU T92 - PLAN & PROFILE - COM TRENCH AS-BUILTS
 CLARK COUNTY, NEVADA, DEPARTMENT OF PUBLIC WORKS



DRAWN BY: JBB
 CHECKED BY: MAB
 DATE: 11/15/2022
 WALLACE MORRIS KLINE SURVEYING, LLC.
 LAND SURVEY CONSULTING
 6525 W. WARM SPRINGS ROAD, SUITE 100
 LAS VEGAS, NEVADA 89118
 PH: 702.212.3967 FX: 702.212.3963

SCALE	SHEET No
HORIZ: 1" = 20'	56
VERT: 1" = 5'	SHEET 56 OF 75
FIELD BOOK: N/A	L-2210




Users: P:\cpr\19261\DWG\AS-BUILT\PLAN & PROFILE SHEET SET\19261_P&P - T93 thru T96.dwg /

NO.	REVISIONS	DATE



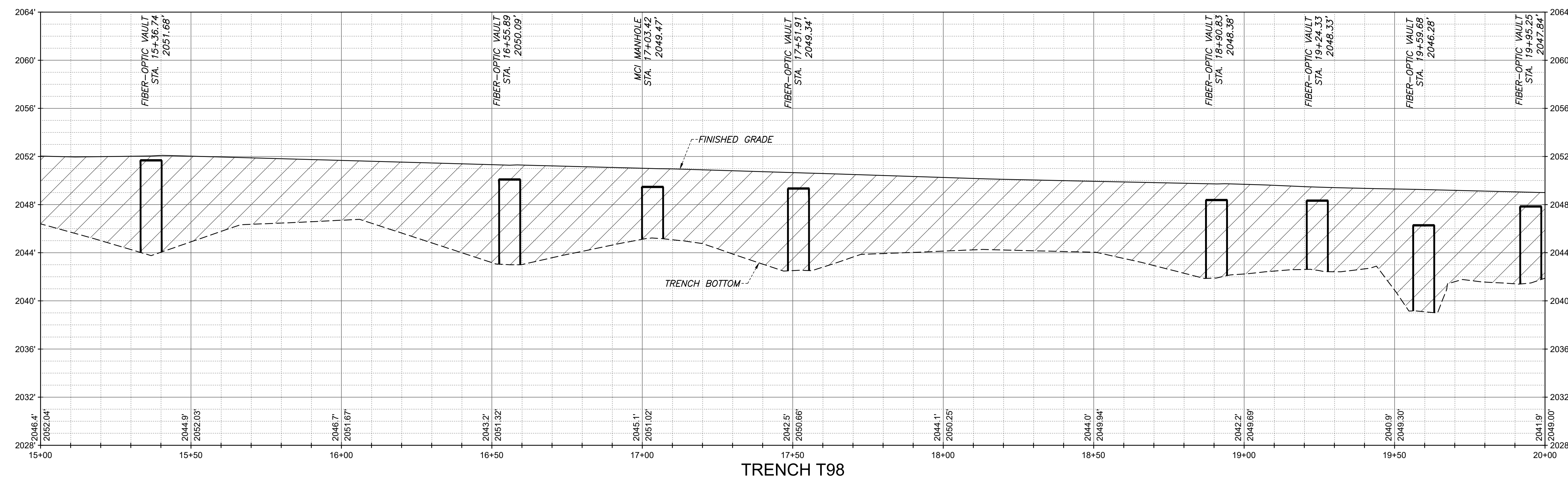
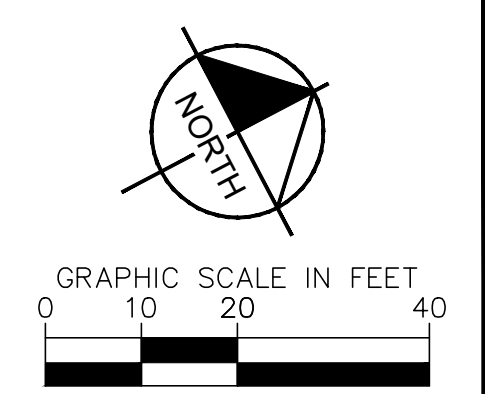
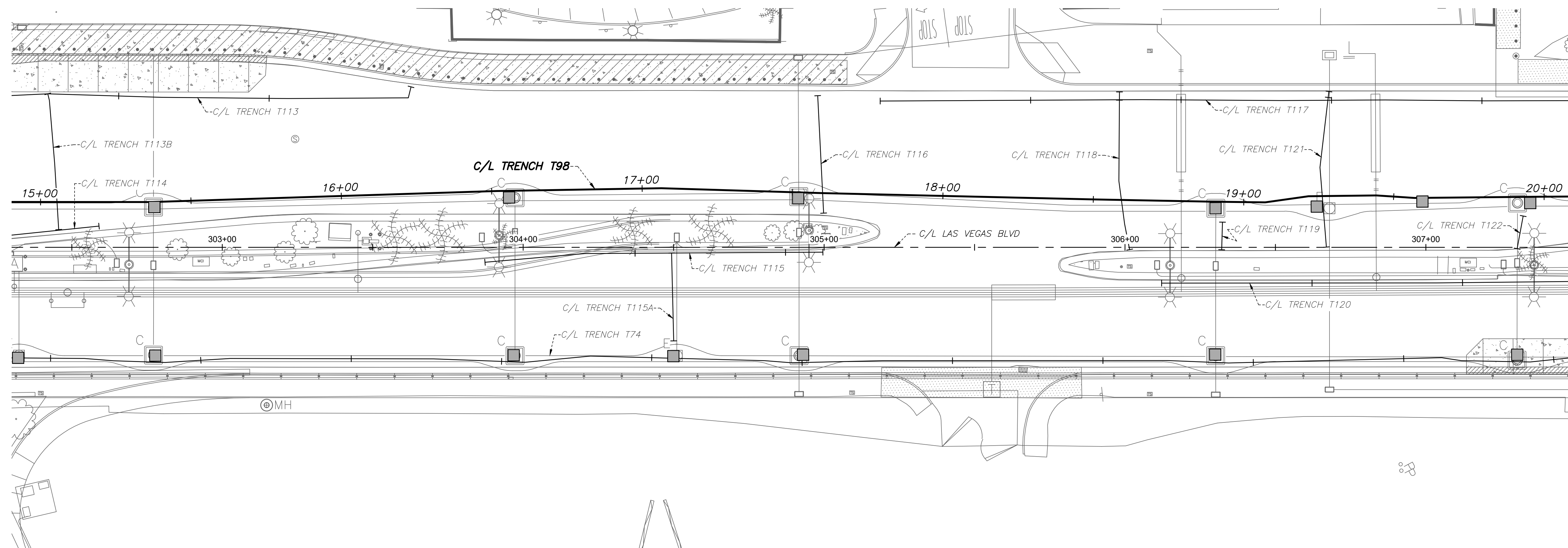
**LAS VEGAS BOULEVARD
ROADWAY IMPROVEMENTS**
FROM SPRING MOUNTAIN ROAD TO SAHARA AVENUE
TRENCH T93 THRU T96 - PLAN & PROFILE - COM TRENCH AS-BUILTS
CLARK COUNTY, NEVADA, DEPARTMENT OF PUBLIC WORKS



DRAWN BY: JBB
 CHECKED BY: MAB
 DATE: 11/15/2022
 WALLACE MORRIS KLINE SURVEYING, LLC.
 LAND SURVEY CONSULTING
 6525 W. WARM SPRINGS ROAD, SUITE 100
 LAS VEGAS, NEVADA 89118
 PH: 702.212.3967 FX: 702.212.3963

SCALE
 HORIZ: 1" = 20'
 VERT: 1" = 5'
 FIELD BOOK: N/A

SHEET No
57
 SHEET 57 OF 75
 L-2210



TRENCH T98


Users: P:\CPWA\19261\DWG\AS-BUILT\PLAN & PROFILE SHEET SET\19261_P&P - T98.dwg /

NO.	REVISIONS	DATE



LAS VEGAS BOULEVARD ROADWAY IMPROVEMENTS

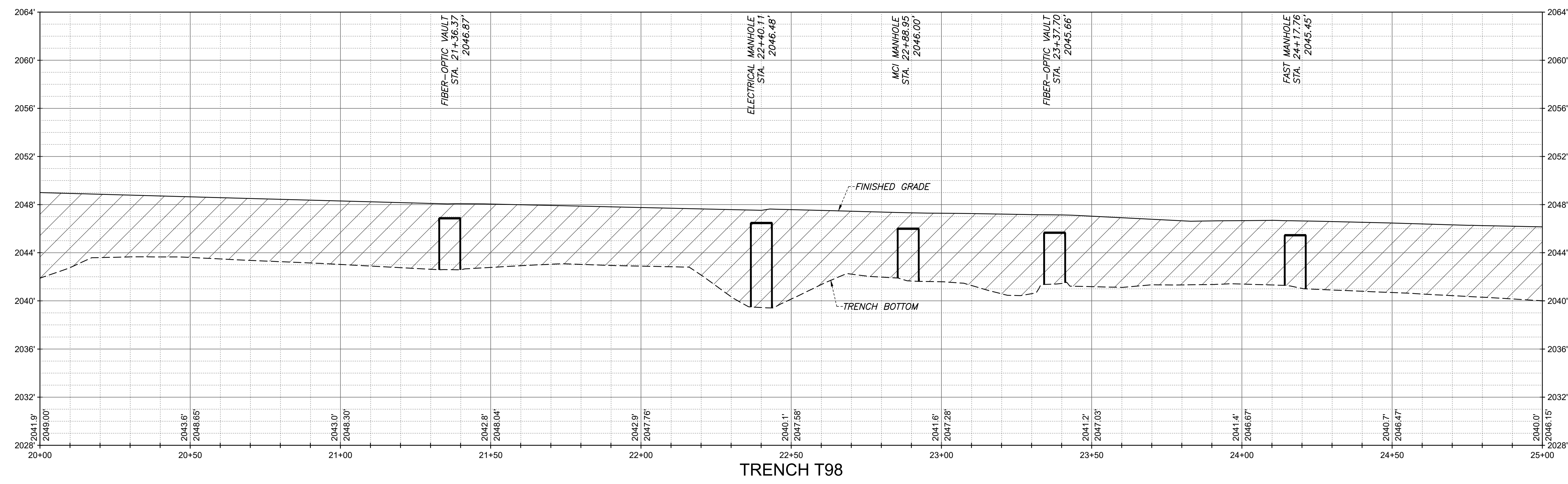
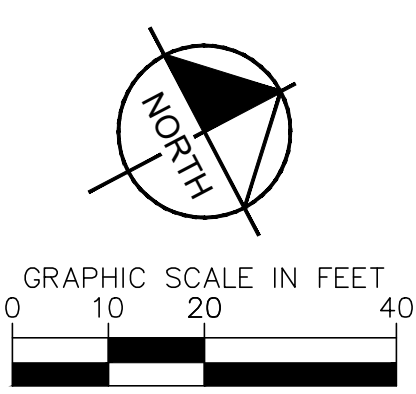
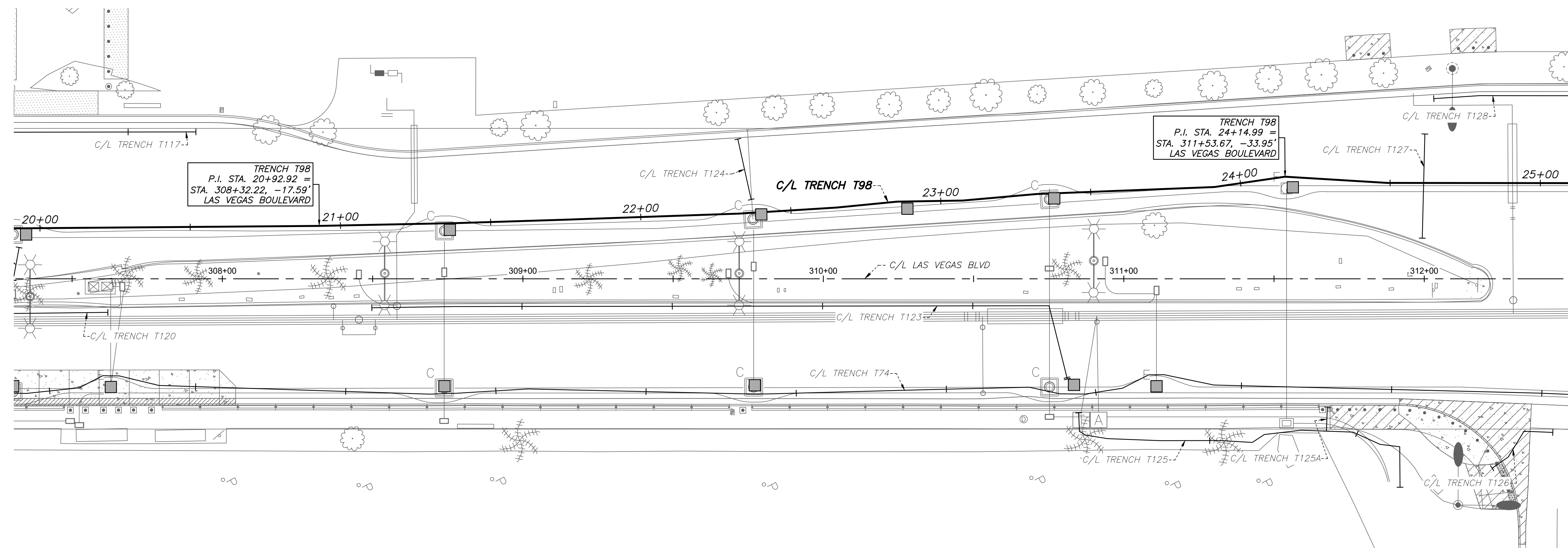
FROM SPRING MOUNTAIN ROAD TO SAHARA AVENUE
TRENCH T98 - PLAN & PROFILE - COM TRENCH AS-BUILTS
CLARK COUNTY, NEVADA, DEPARTMENT OF PUBLIC WORKS



DRAWN BY: JBB
 CHECKED BY: MAB
 DATE: 11/15/2022
 WALLACE MORRIS KLINE SURVEYING, LLC.
 LAND SURVEY CONSULTING
 6525 W. WARM SPRINGS ROAD, SUITE 100
 LAS VEGAS, NEVADA 89128
 PH: 702.212.3967 FX: 702.212.3963

SCALE	HORIZ: 1" = 20'
	VERT: 1" = 5'
FIELD BOOK:	N/A


SHEET No	60
SHEET 60 OF 75	
L-2210	



NO.	REVISIONS	DATE



LAS VEGAS BOULEVARD
ROADWAY IMPROVEMENTS
 FROM SPRING MOUNTAIN ROAD TO SAHARA AVENUE
TRENCH T98 - PLAN & PROFILE - COM TRENCH AS-BUILTS
 CLARK COUNTY, NEVADA, DEPARTMENT OF PUBLIC WORKS

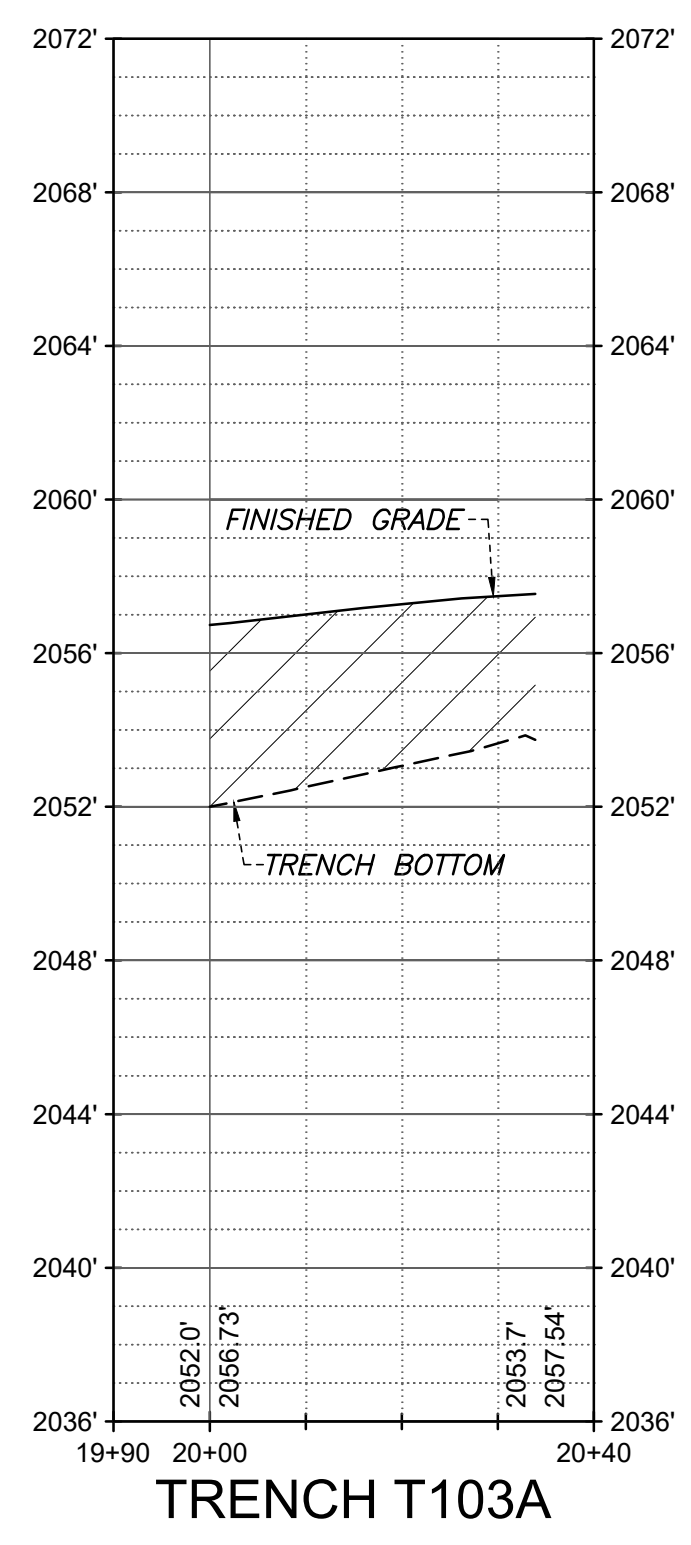

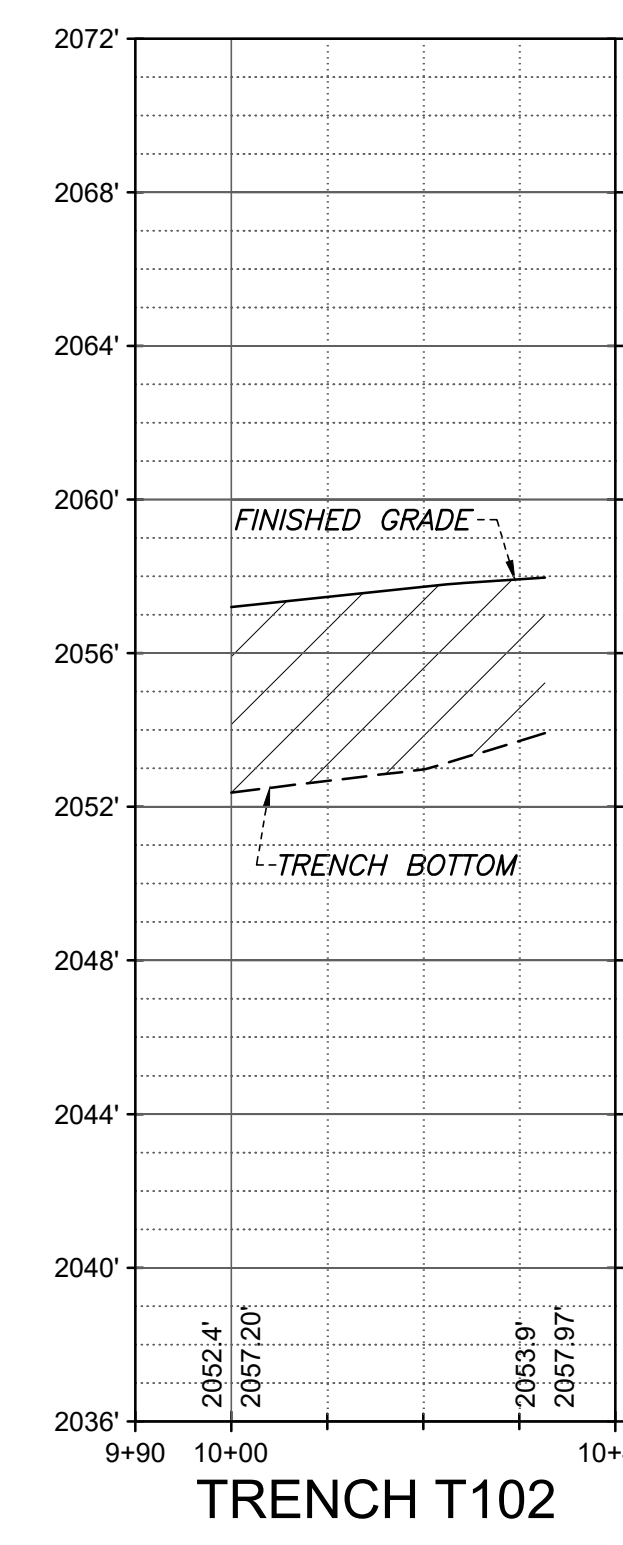
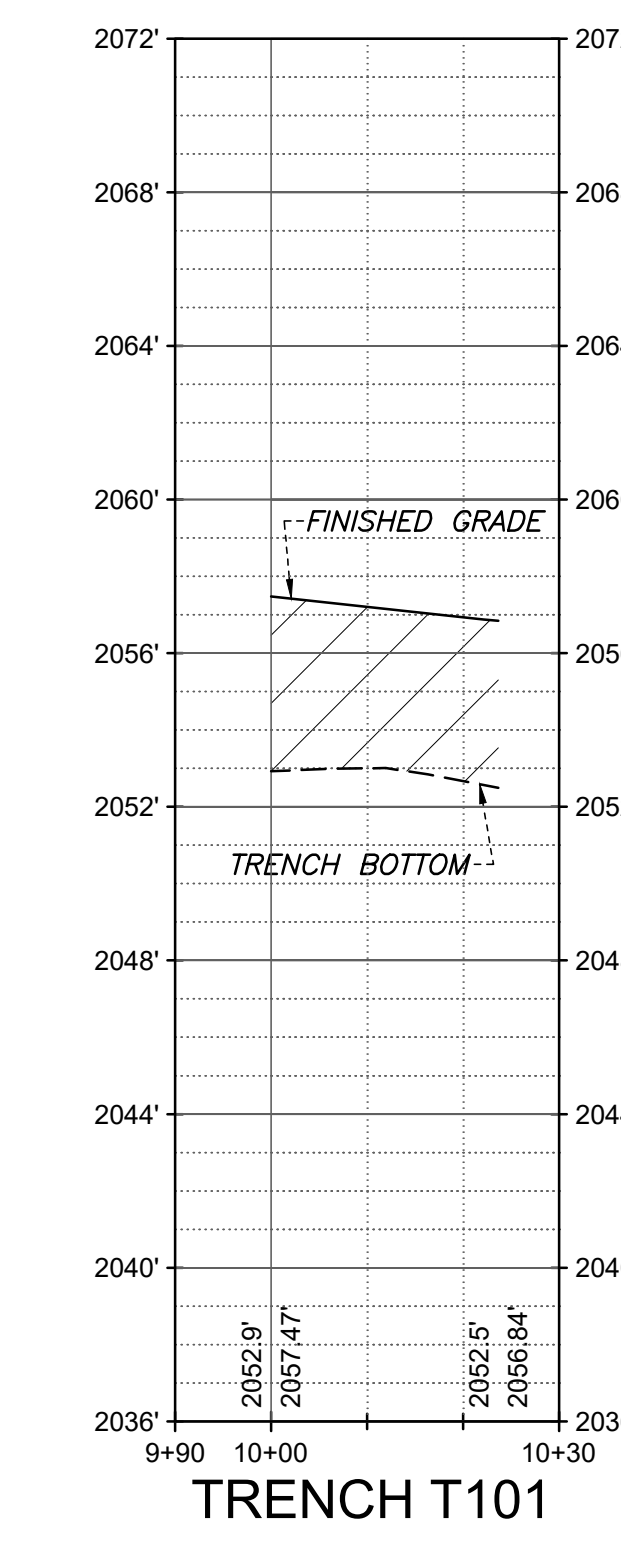
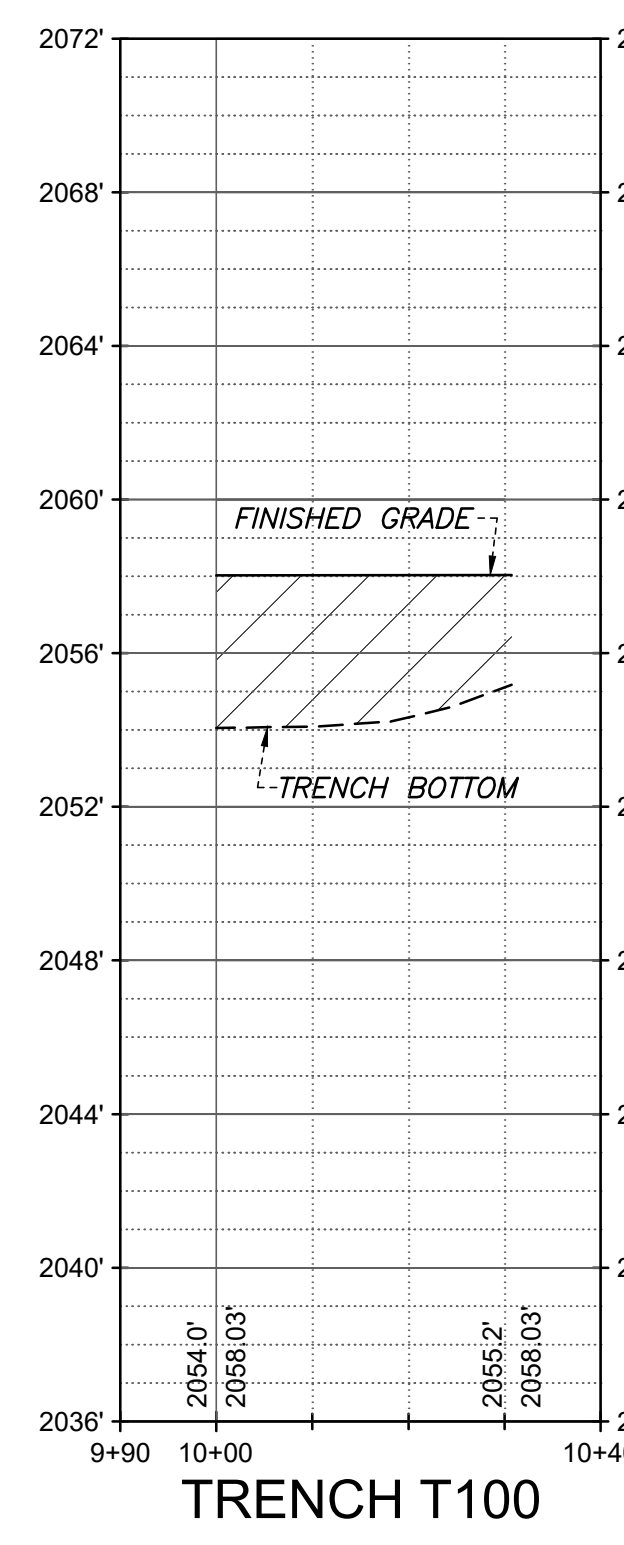
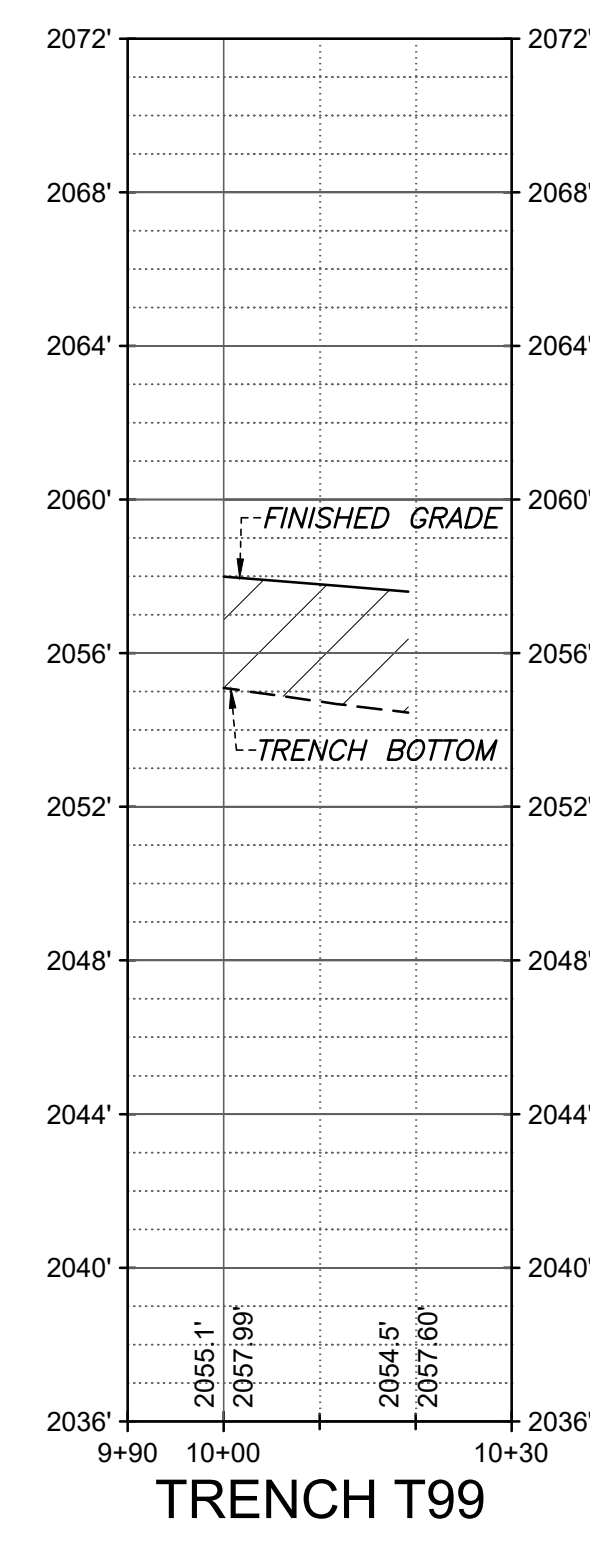
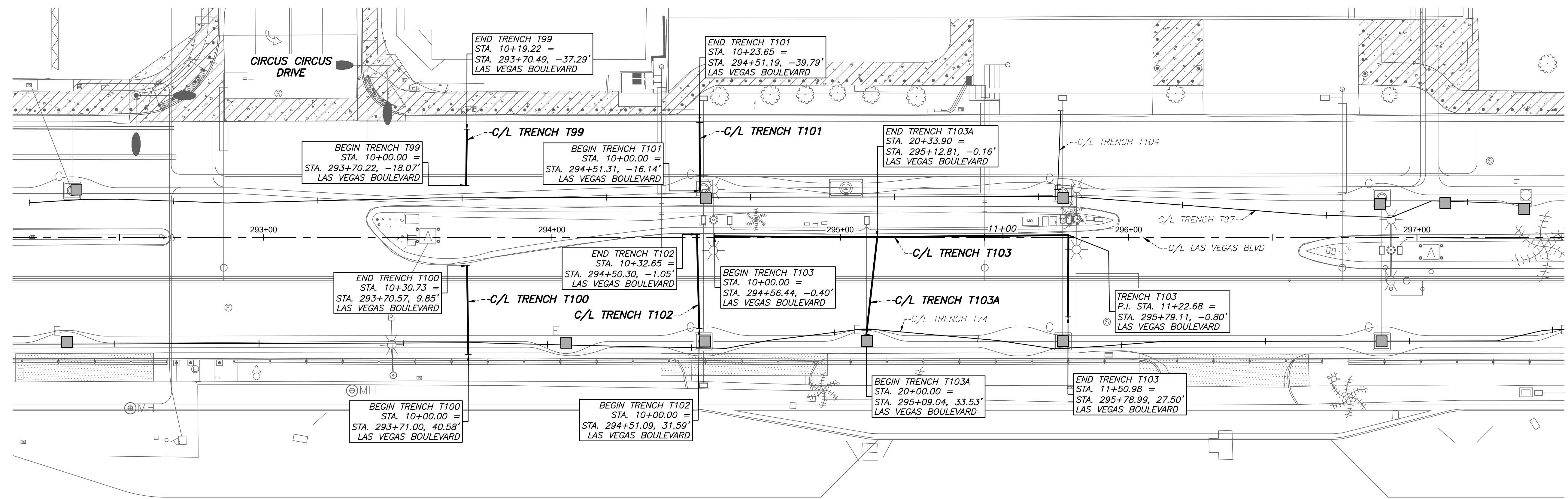
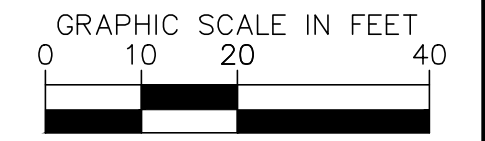
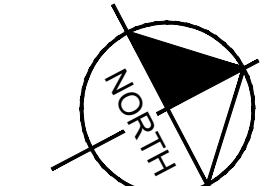


DRAWN BY: JBB
 CHECKED BY: MAB
 DATE: 11/15/2022
 WALLACE MORRIS KLINE SURVEYING, LLC.
 LAND SURVEY CONSULTING
 6525 W. WARM SPRINGS ROAD, SUITE 100
 LAS VEGAS, NEVADA 89118
 PH: 702.212.3967 FX: 702.212.3963

SCALE	
HORIZ:	1" = 20'
VERT:	1" = 5'
FIELD BOOK:	N/A

SHEET No
61
SHEET 61 OF 75
L-2210

Users: P:\survey\19261\DWG\AS-BUILT\PLAN & PROFILE SHEET SET\19261_P&P - T98.dwg /
 P:\survey\19261\DWG\AS-BUILT\PLAN & PROFILE SHEET SET\19261_P&P - T98.dwg /




Users: R:\projects\605203\DWG\AS-BUILT\PLAN & PROFILE SHEET SET\19261_P&P - T99 thru T103A.dwg /

NO.	REVISIONS	DATE



LAS VEGAS BOULEVARD ROADWAY IMPROVEMENTS

FROM SPRING MOUNTAIN ROAD TO SAHARA AVENUE
TRENCH T99 THRU T103A - PLAN & PROFILE - COM TRENCH AS-BUILTS
CLARK COUNTY, NEVADA, DEPARTMENT OF PUBLIC WORKS

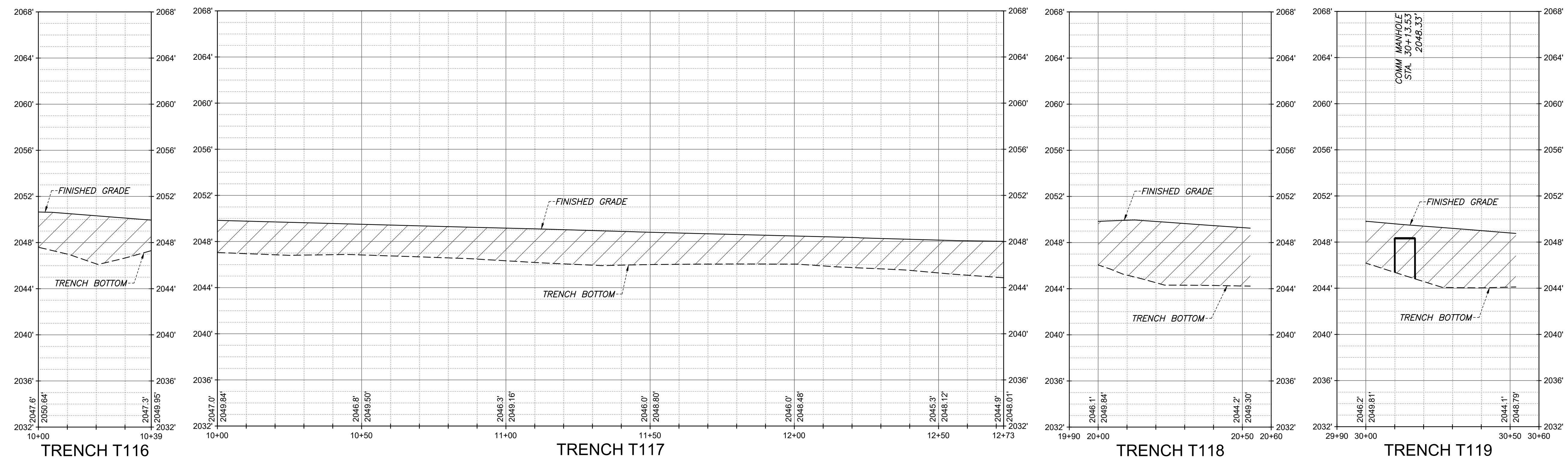
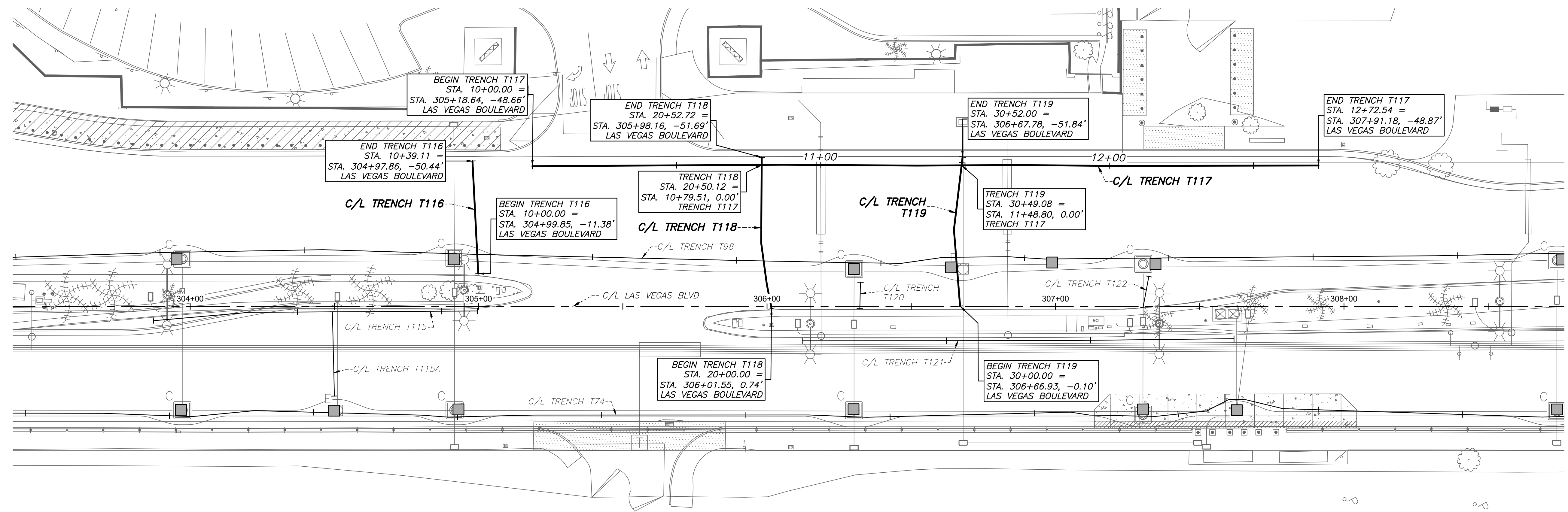
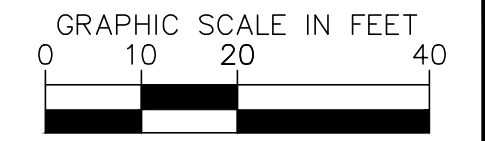
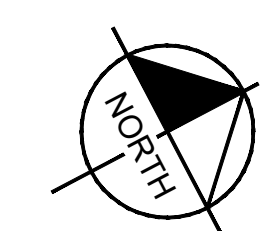


DRAWN BY: JBB
 CHECKED BY: MAB
 DATE: 11/15/2022

WALLACE MORRIS KLINE
 SURVEYING, LLC.
 LAND SURVEY CONSULTING
 6525 W. WARM SPRINGS ROAD, SUITE 100
 LAS VEGAS, NEVADA 89118
 PH: 702.212.3967 FX: 702.212.3963


SCALE
HORIZ: 1" = 20'
VERT: 1" = 5'
FIELD BOOK: N/A

SHEET No
64
SHEET 64 OF 75
L-2210




User: P:\CPWA\19261\DWG\AS-BUILT\PLAN & PROFILE SHEET SET\19261_P&P - T116 thru T119.dwg /

NO.	REVISIONS	DATE



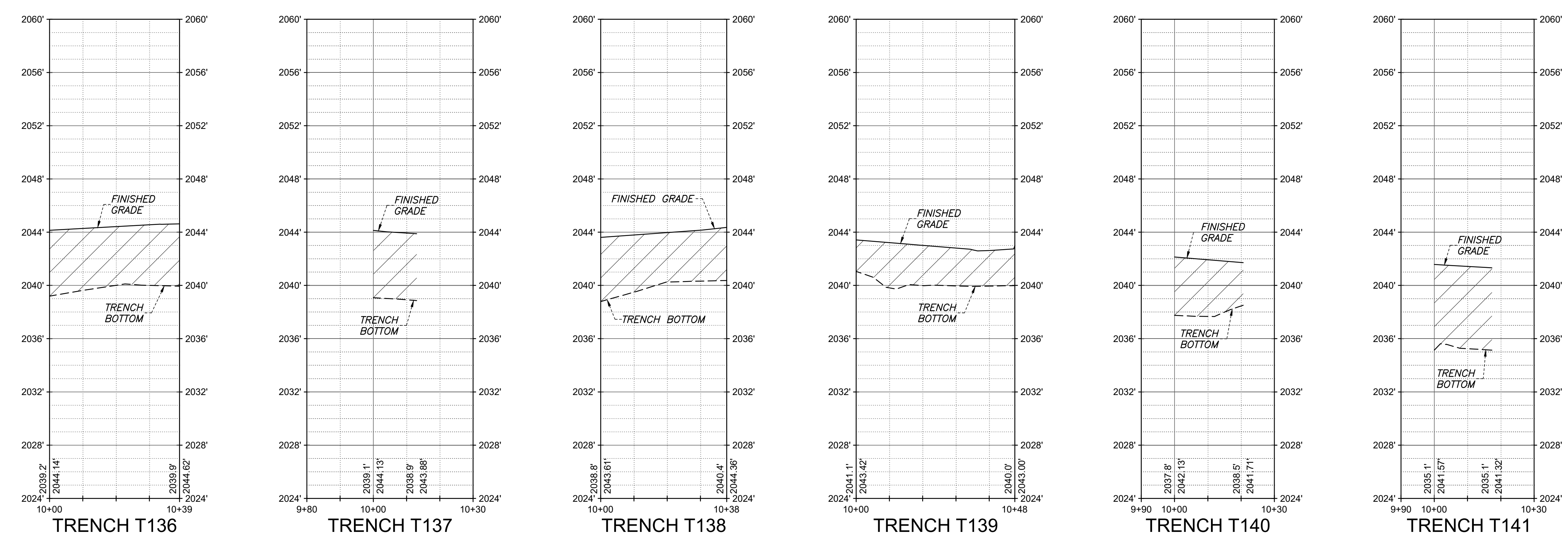
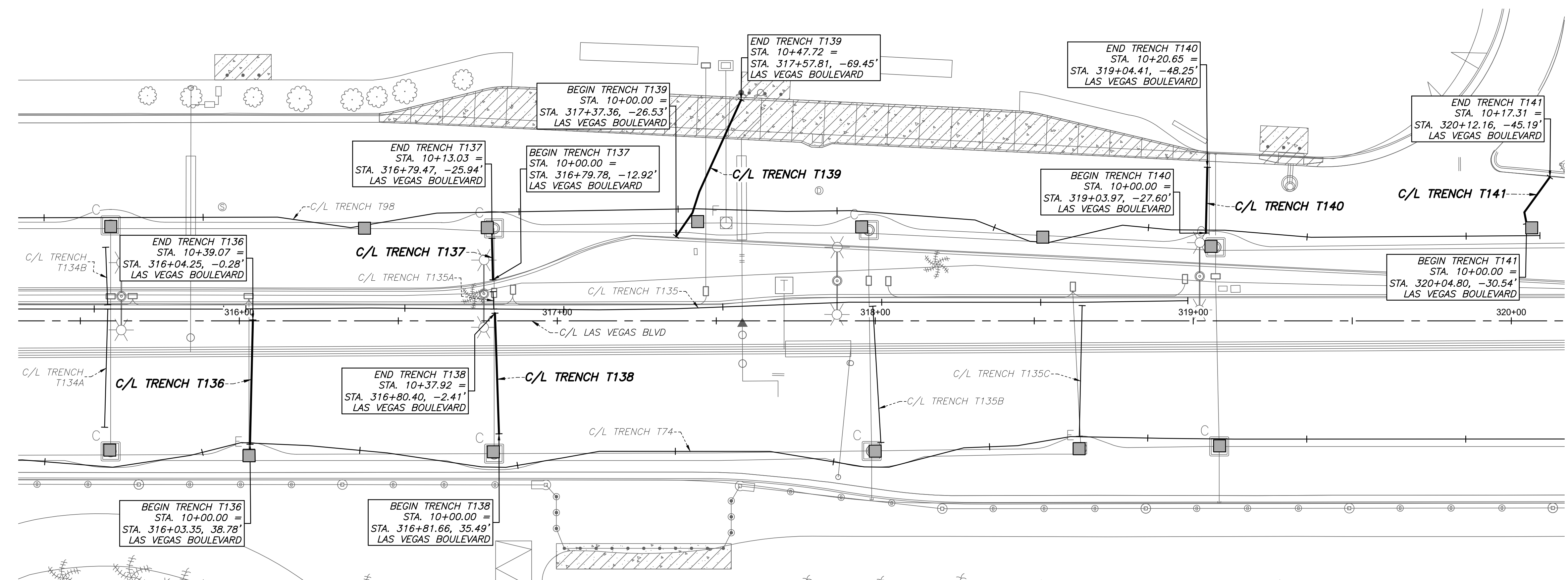
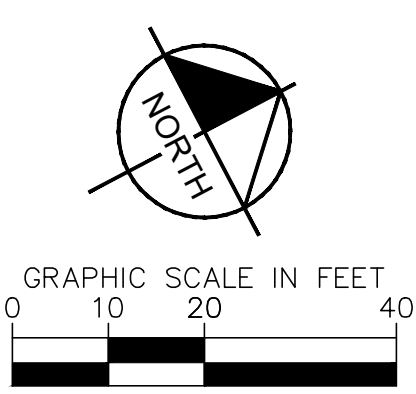
LAS VEGAS BOULEVARD
ROADWAY IMPROVEMENTS
 FROM SPRING MOUNTAIN ROAD TO SAHARA AVENUE
 TRENCH T116 THRU T119 - PLAN & PROFILE - COM TRENCH AS-BUILTS
 CLARK COUNTY, NEVADA, DEPARTMENT OF PUBLIC WORKS



DRAWN BY: JBB
 CHECKED BY: MAB
 DATE: 11/15/2022
 WALLACE MORRIS KLINE SURVEYING, LLC.
 LAND SURVEY CONSULTING
 6525 W. WARM SPRINGS ROAD, SUITE 100
 LAS VEGAS, NEVADA 89118
 PH: 702.212.3967 FX: 702.212.3963

SCALE
HORIZ: 1" = 20'
VERT: 1" = 5'
FIELD BOOK: N/A

SHEET No
69
SHEET 69 OF 75
L-2210




Users: P:\CPWA\19261\DWG\AS-BUILT\PLAN & PROFILE SHEET SET\19261_P&P - T136 thru T141.dwg /

NO.	REVISIONS	DATE



LAS VEGAS BOULEVARD
ROADWAY IMPROVEMENTS
 FROM SPRING MOUNTAIN ROAD TO SAHARA AVENUE
 TRENCH T136 THRU T141 - PLAN & PROFILE - COM TRENCH AS-BUILTS
 CLARK COUNTY, NEVADA, DEPARTMENT OF PUBLIC WORKS



DRAWN BY: JBB
 CHECKED BY: MAB
 DATE: 11/15/2022
 WALLACE MORRIS KLINE SURVEYING, LLC.
 LAND SURVEY CONSULTING
 6525 W. WARM SPRINGS ROAD, SUITE 100
 LAS VEGAS, NEVADA 89118
 PH: 702.212.3967 FX: 702.212.3963

SCALE	SHEET No
HORIZ: 1" = 20'	75
VERT: 1" = 5'	SHEET 75 OF 75
FIELD BOOK: N/A	L-2210