




## Lee Canyon - Planned Land Use

 Planning Areas



### Neighborhoods

-  Outlying Neighborhood (ON)
-  Edge Neighborhood (EN)
-  Ranch Estate Neighborhood (RN)
-  Suburban Estate Neighborhood (SN)
-  Low-Intensity Suburban Neighborhood (LN)
-  Mid-Intensity Suburban Neighborhood (MN)
-  Compact Neighborhood (CN)
-  Urban Neighborhood (UN)





### Commercial and Mixed Use

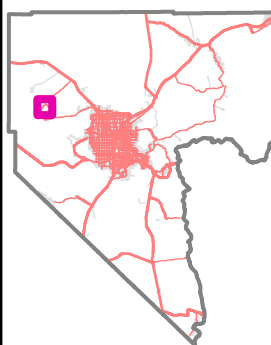
-  Neighborhood Commercial (NC)
-  Corridor Mixed-Use (CM)
-  Entertainment Mixed-Use (EM)

### Employment

-  Business Employment (BE)
-  Industrial Employment (IE)

### Other

-  Agriculture (AG)
-  Open Lands (OL)
-  Public Use (PU)
-  Major Projects (MP)



0 0.33 0.65 1.3

Miles

Date Adopted: November 17, 2021



**CLARK COUNTY**  
COMPREHENSIVE PLANNING