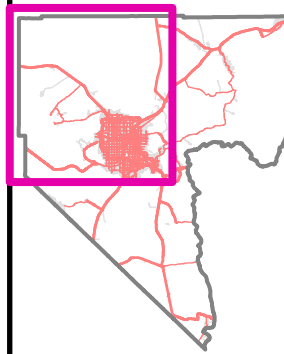

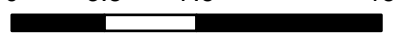


- ### Northwest County - Planned Land Use
- |   |   |
|---|---|
| <b>Neighborhoods</b><br><ul style="list-style-type: none"> <li><span style="display: inline-block; width: 15px; height: 10px; background-color: #d2b48c; border: 1px solid black; margin-right: 5px;"></span> Outlying Neighborhood (ON)</li> <li><span style="display: inline-block; width: 15px; height: 10px; background-color: #fff2cc; border: 1px solid black; margin-right: 5px;"></span> Edge Neighborhood (EN)</li> <li><span style="display: inline-block; width: 15px; height: 10px; background-color: #ffffcc; border: 1px solid black; margin-right: 5px;"></span> Ranch Estate Neighborhood (RN)</li> <li><span style="display: inline-block; width: 15px; height: 10px; background-color: #ffff99; border: 1px solid black; margin-right: 5px;"></span> Low-Intensity Suburban Neighborhood (LN)</li> <li><span style="display: inline-block; width: 15px; height: 10px; background-color: #ffcc99; border: 1px solid black; margin-right: 5px;"></span> Mid-Intensity Suburban Neighborhood (MN)</li> <li><span style="display: inline-block; width: 15px; height: 10px; background-color: #ff9966; border: 1px solid black; margin-right: 5px;"></span> Compact Neighborhood (CN)</li> <li><span style="display: inline-block; width: 15px; height: 10px; background-color: #ff6600; border: 1px solid black; margin-right: 5px;"></span> Urban Neighborhood (UN)</li> </ul> | <b>Commercial and Mixed Use</b><br><ul style="list-style-type: none"> <li><span style="display: inline-block; width: 15px; height: 10px; background-color: #ffcccc; border: 1px solid black; margin-right: 5px;"></span> Neighborhood Commercial (NC)</li> <li><span style="display: inline-block; width: 15px; height: 10px; background-color: #ff9999; border: 1px solid black; margin-right: 5px;"></span> Corridor Mixed-Use (CM)</li> <li><span style="display: inline-block; width: 15px; height: 10px; background-color: #ff6666; border: 1px solid black; margin-right: 5px;"></span> Entertainment Mixed-Use (EM)</li> </ul>   |
| <b>Employment</b><br><ul style="list-style-type: none"> <li><span style="display: inline-block; width: 15px; height: 10px; background-color: #ccffff; border: 1px solid black; margin-right: 5px;"></span> Business Employment (BE)</li> <li><span style="display: inline-block; width: 15px; height: 10px; background-color: #99ccff; border: 1px solid black; margin-right: 5px;"></span> Industrial Employment (IE)</li> </ul>   | <b>Other</b><br><ul style="list-style-type: none"> <li><span style="display: inline-block; width: 15px; height: 10px; background-color: #c6e0b4; border: 1px solid black; margin-right: 5px;"></span> Agriculture (AG)</li> <li><span style="display: inline-block; width: 15px; height: 10px; background-color: #d9ead3; border: 1px solid black; margin-right: 5px;"></span> Open Lands (OL)</li> <li><span style="display: inline-block; width: 15px; height: 10px; background-color: #f4cccc; border: 1px solid black; margin-right: 5px;"></span> Public Use (PU)</li> <li><span style="display: inline-block; width: 15px; height: 10px; background-color: #f4cccc; border: 1px solid black; margin-right: 5px;"></span> Major Projects (MP)</li> </ul> |
- Planning Areas






0      3.8      7.5      15



Miles

Date Adopted: November 17, 2021  
Date Amended: May 29, 2025



**CLARK COUNTY**  
COMPREHENSIVE PLANNING