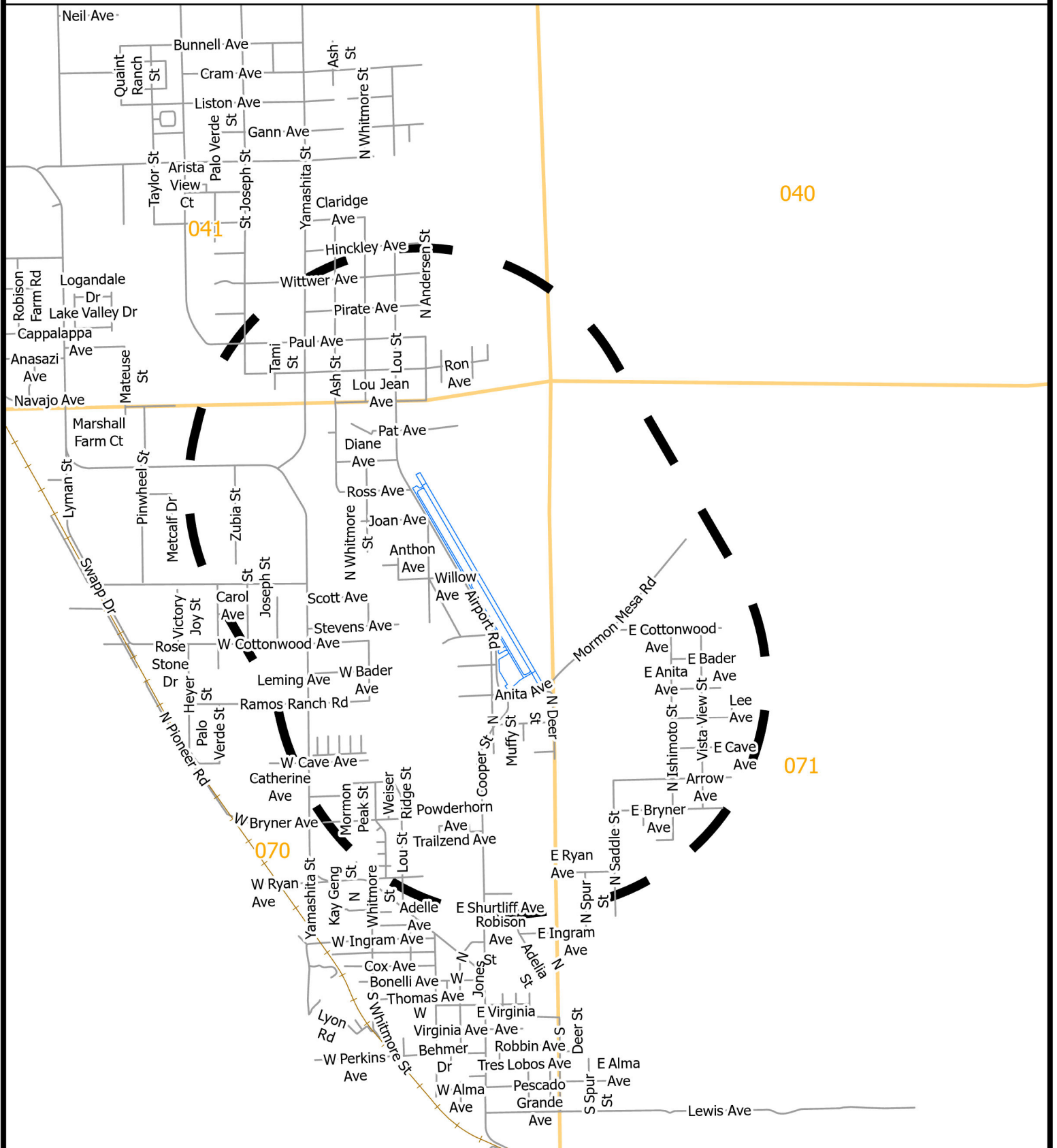






# Bird Airstrike Hazard Area Map - Overton Airport



-  Restricted Area (5 Miles)
-  Jurisdictional Boundaries
-  Airports
-  Railroads

Date Prepared: August 2, 2023

This information is for display purposes only.  
No liability is assumed as to the accuracy of the  
data delineated hereon.

